

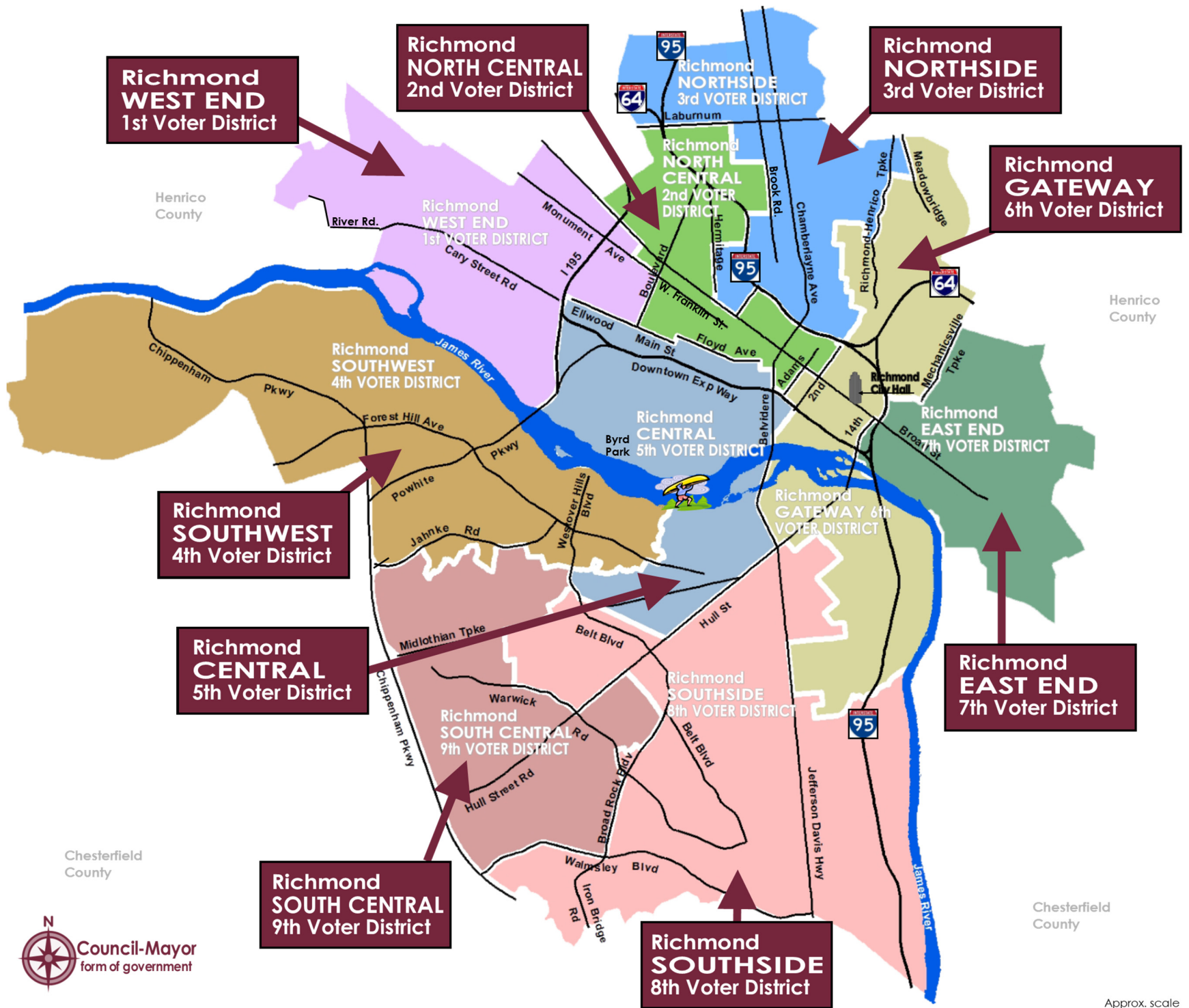


Richmond City Council Official

**2012-2021
Richmond
VOTER
DISTRICT
MAPS**

Richmond, Virginia U.S.A.

RICHMOND VOTER DISTRICT MAP PACKAGE



Richmond, Virginia U.S.A.

As of March 9, 2012

2012-2021 RICHMOND VOTER DISTRICTS

2012-2021 Richmond Voter Districts

Richmond, Virginia U.S.A.

As of March 9, 2012

For the purpose of voting/elections, Richmond is divided into nine geo-demographic Richmond Voter Districts. Richmond Voter Districts are used to elect nine Richmond residents to serve as members of Richmond City Council; nine to serve on the Richmond City Public Schools Board of Trustees (which is a state function/entity that is separate from city government); and, a Mayor ("at-large"), who must receive a majority of votes in five of the nine Richmond Voter Districts.

The Richmond Voter Districts, contained herein, were most recently created through the Richmond City Council 2011 Richmond Decennial Voter District Redistricting Project and Council Ord. # 2011-185 (As Amended) on Nov. 28, 2011, in response to the 2010 U.S. Census, and as is required every ten years to reflect population shifts and to help ensure fair representation. Official approval to use the Richmond Voter Districts was provided via United States of America Department of Justice preclearance, which was officially received by Richmond on March 9, 2012.

In 2005 Richmond residents began implementation of a new Council-Mayor form of government in which powers of the "City" are vested in Richmond City Council, as per the Richmond City Charter, and a separately elected Mayor provides oversight, through a Chief Administrative Officer (selected by a Mayor but approved by Richmond City Council), of the day-to-day administration of "City" government departments.

Richmond City Council is the official governing body of Richmond, Virginia in the United States of America and represents residents in creating and amending local laws; providing government policy and oversight; levying local taxes; and, establishing an annual Richmond Government Budget.

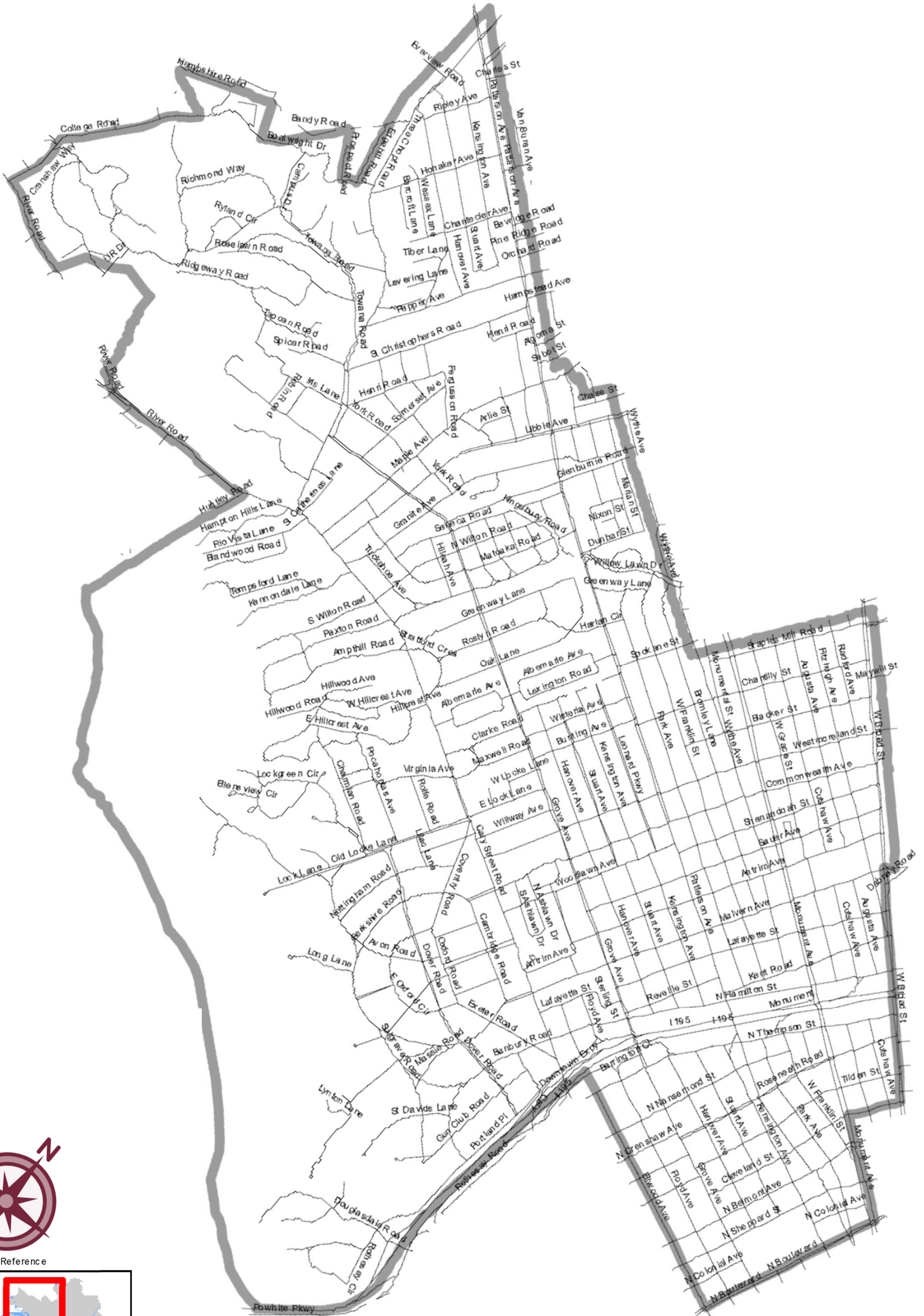
Richmond, Virginia U.S.A.

Richmond West End 1st Voter District

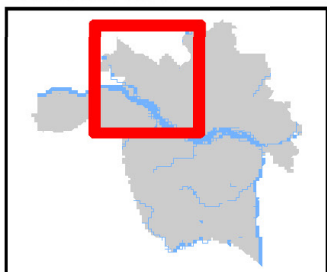
As of March 9, 2012

Richmond Voter Districts

Established per Richmond City Council 2011 Richmond Decennial Voter District Redistricting & Council Ord. # 2011-185 (As Amd.) on Nov. 28, 2011 in response to 2010 U.S. Census to reflect population shifts. Used to elect Richmond City Council, Richmond Public Schools Board of Trustees and Mayor. U.S. Department of Justice preclearance to use received March 9, 2012.



Location Reference



Council-Mayor
form of government

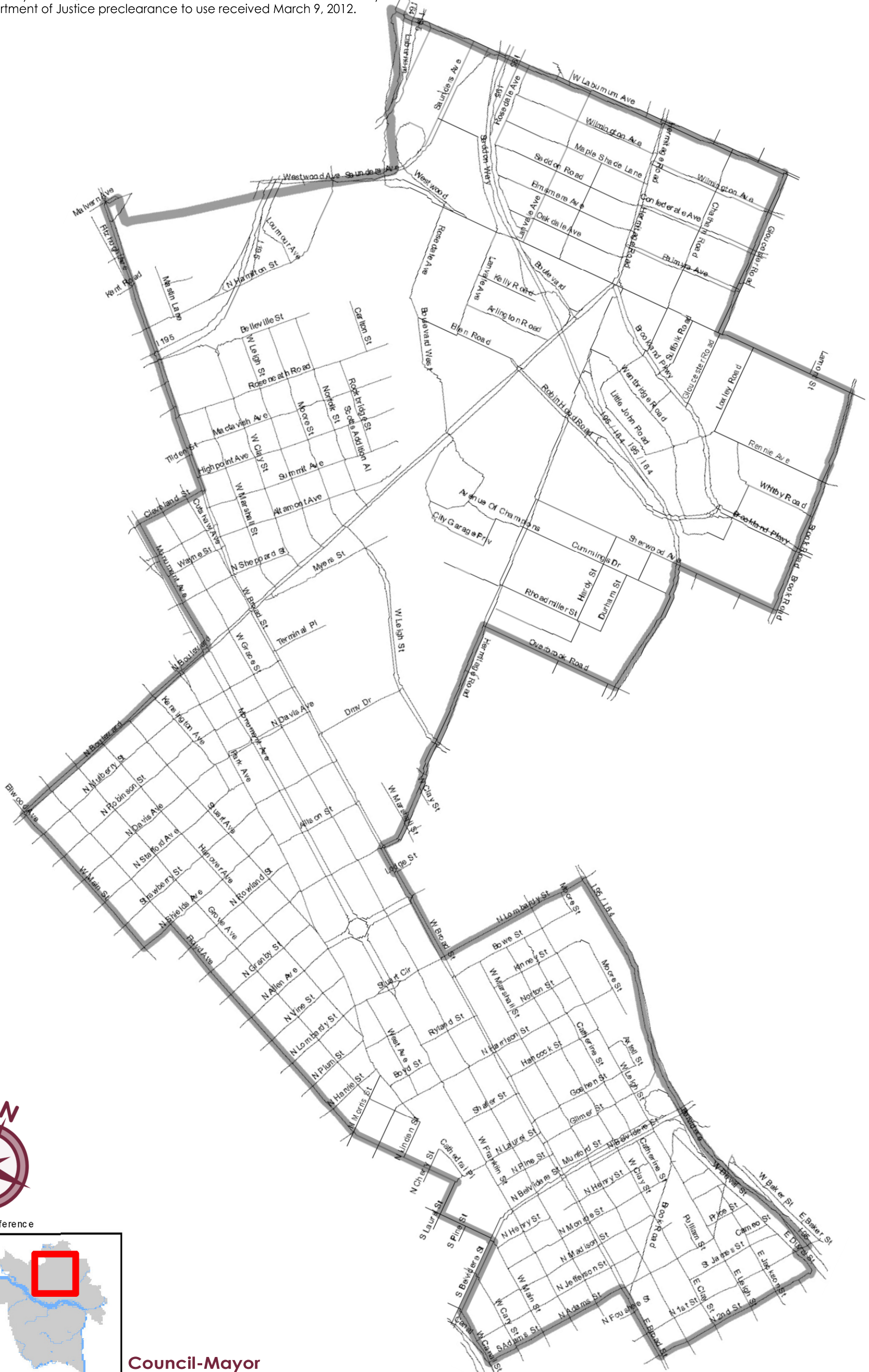
Richmond, Virginia U.S.A.

Richmond North Central 2nd Voter District

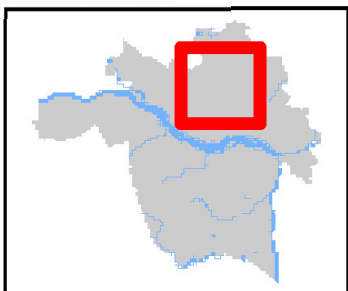
As of March 9, 2012

Richmond Voter Districts

As updated/established per Richmond City Council 2011 Richmond Decennial Voter District Redistricting & Council Ord. # 2011-185 (As Amd.) on Nov. 28, 2011 in response to 2010 U.S. Census to reflect population shifts. Used to elect Richmond City Council, Richmond Public Schools Board of Trustees and Mayor. U.S. Department of Justice preclearance to use received March 9, 2012.



Location Reference



Council-Mayor
form of government

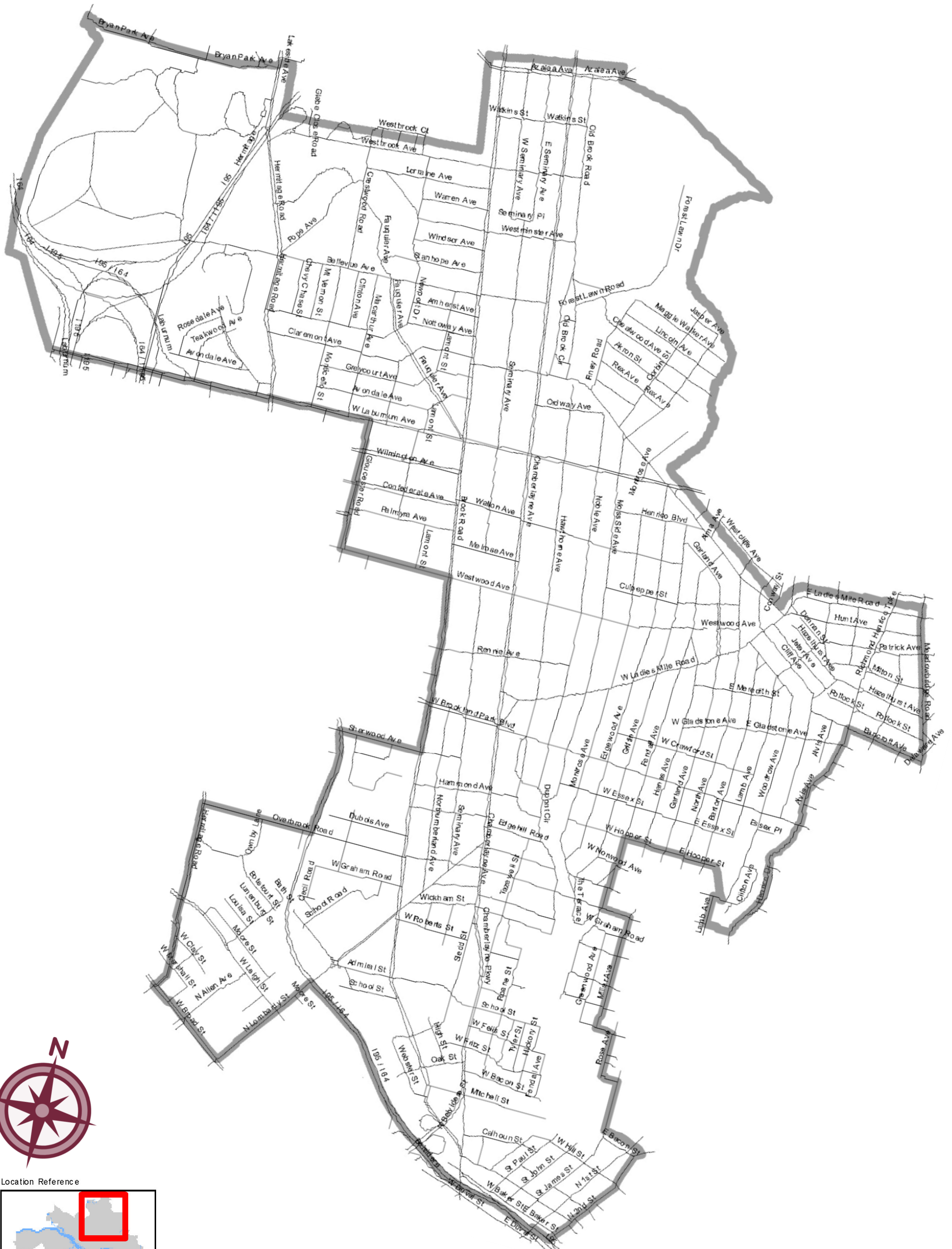
Richmond, Virginia U.S.A.

Richmond Northside 3rd Voter District

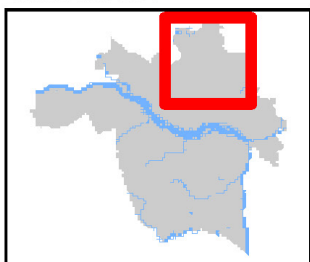
As of March 9, 2012

Richmond Voter Districts

Established per Richmond City Council 2011 Richmond Decennial Voter District Redistricting & Council Ord. # 2011-185 (As Amd.) on Nov. 28, 2011 in response to 2010 U.S. Census to reflect population shifts. Used to elect Richmond City Council, Richmond Public Schools Board of Trustees and Mayor. U.S. Department of Justice preclearance to use received March 9, 2012.



Location Reference



Council-Mayor
form of government

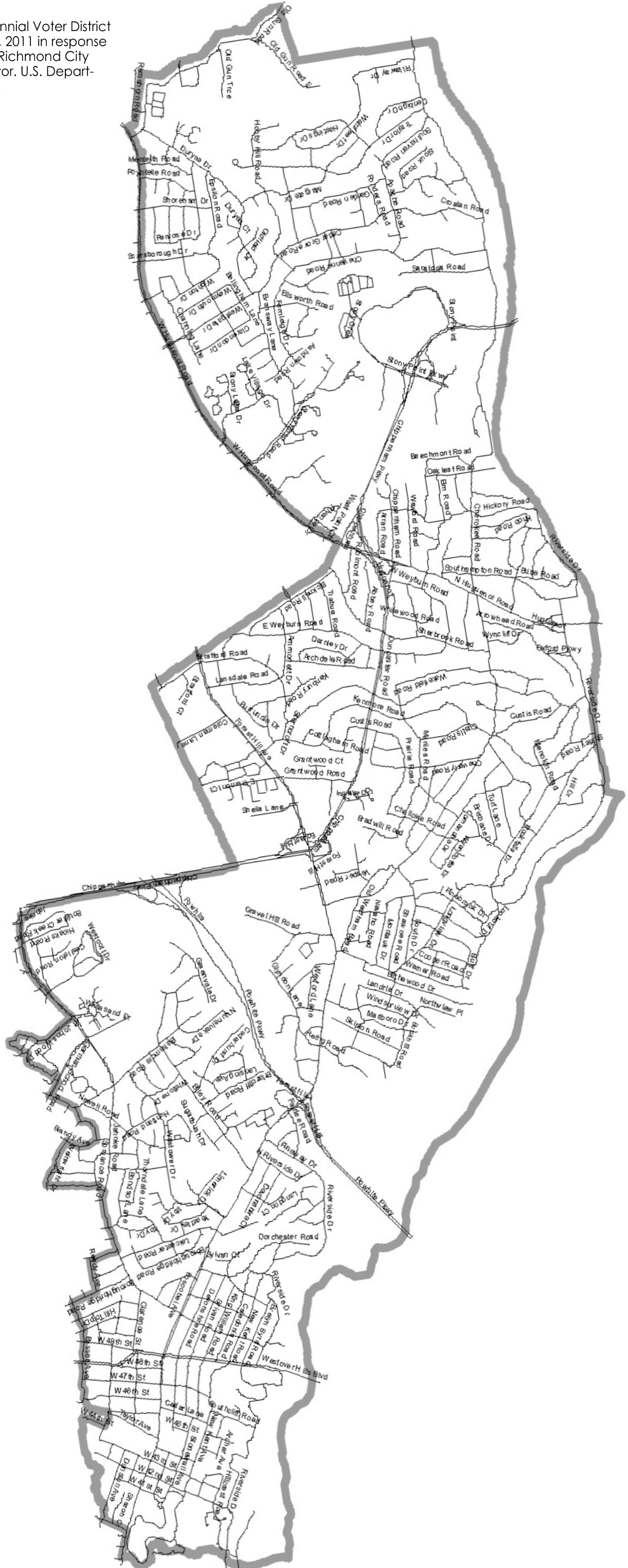
Richmond, Virginia U.S.A.

Richmond Southwest 4th Voter District

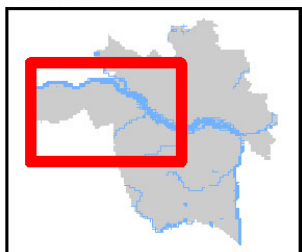
As of March 9, 2012

Richmond Voter Districts

Established per Richmond City Council 2011 Richmond Decennial Voter District Redistricting & Council Ord. # 2011-185 (As Amd.) on Nov. 28, 2011 in response to 2010 U.S. Census to reflect population shifts. Used to elect Richmond City Council, Richmond Public Schools Board of Trustees and Mayor. U.S. Department of Justice preclearance to use received March 9, 2012.



Location Reference



Council-Mayor
form of government

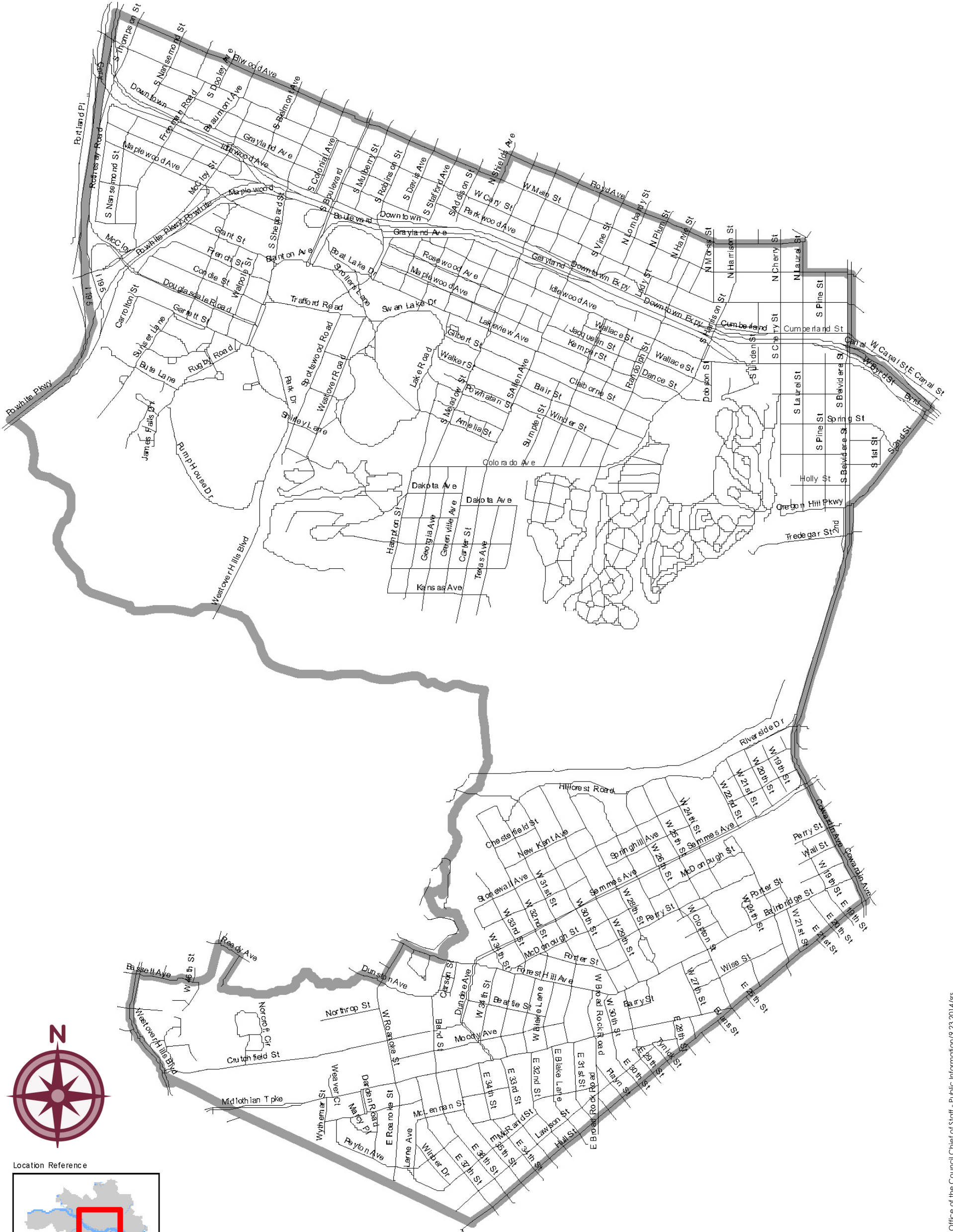
Richmond, Virginia U.S.A.

Richmond Central 5th Voter District

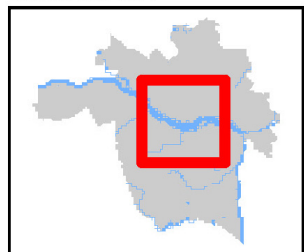
As of March 9, 2012

Richmond Voter Districts

Established per Richmond City Council 2011 Richmond Decennial Voter District Redistricting & Council Ord. # 2011-185 (As Amd.) on Nov. 28, 2011 in response to 2010 U.S. Census to reflect population shifts. Used to elect Richmond City Council, Richmond Public Schools Board of Trustees and Mayor. U.S. Department of Justice preclearance to use received March 9, 2012.



Location Reference



Council-Mayor
form of government

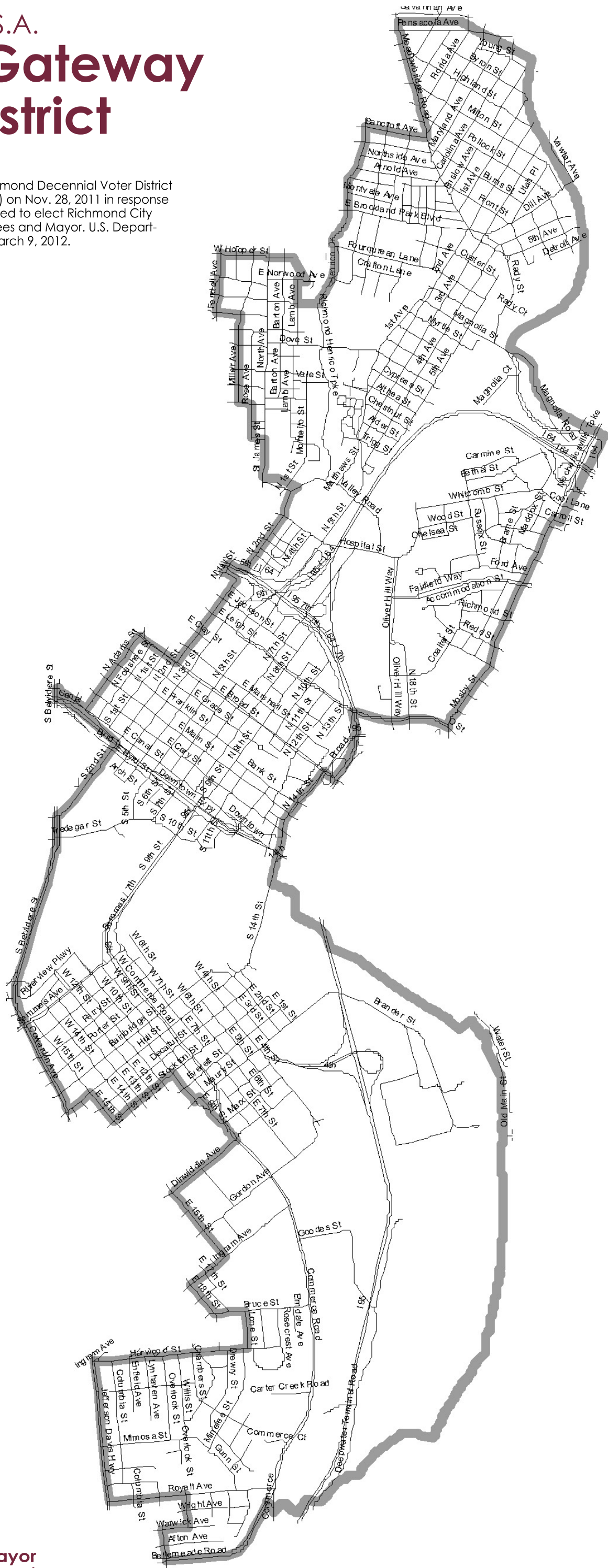
Richmond, Virginia U.S.A.

Richmond Gateway 6th Voter District

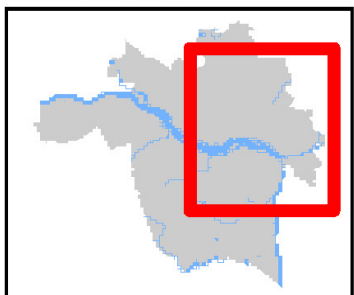
As of March 9, 2012

Richmond Voter Districts

Established per Richmond City Council 2011 Richmond Decennial Voter District Redistricting & Council Ord. # 2011-185 (As Amd.) on Nov. 28, 2011 in response to 2010 U.S. Census to reflect population shifts. Used to elect Richmond City Council, Richmond Public Schools Board of Trustees and Mayor. U.S. Department of Justice preclearance to use received March 9, 2012.



Location Reference



Council-Mayor
form of government

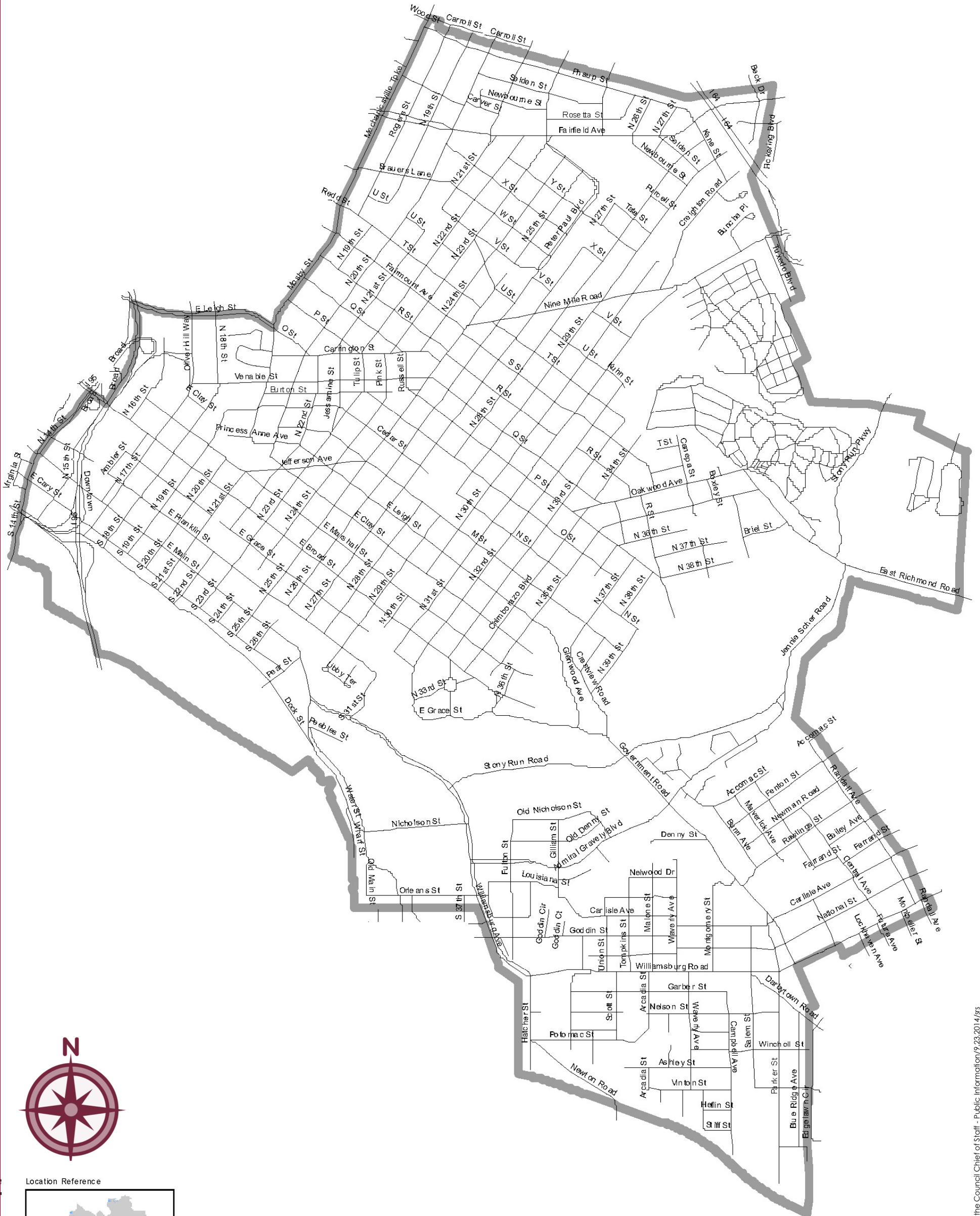
Richmond, Virginia U.S.A.

Richmond East End 7th Voter District

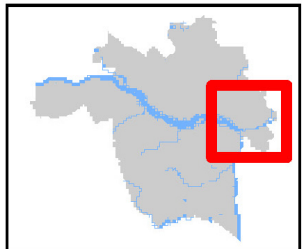
As of March 9, 2012

Richmond Voter Districts

Established per Richmond City Council 2011 Richmond Decennial Voter District Redistricting & Council Ord. # 2011-185 (As Amd.) on Nov. 28, 2011 in response to 2010 U.S. Census to reflect population shifts. Used to elect Richmond City Council, Richmond Public Schools Board of Trustees and Mayor. U.S. Department of Justice preclearance to use received March 9, 2012.



Location Reference



Council-Mayor
form of government

Richmond, Virginia U.S.A.

Richmond Southside 8th Voter District

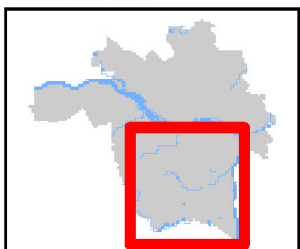
As of March 9, 2012

Richmond Voter Districts

Established per Richmond City Council 2011 Richmond Decennial Voter District Redistricting & Council Ord. # 2011-185 (As Amd.) on Nov. 28, 2011 in response to 2010 U.S. Census to reflect population shifts. Used to elect Richmond City Council, Richmond Public Schools Board of Trustees and Mayor. U.S. Department of Justice preclearance to use received March 9, 2012.



Location Reference



Council-Mayor
form of government

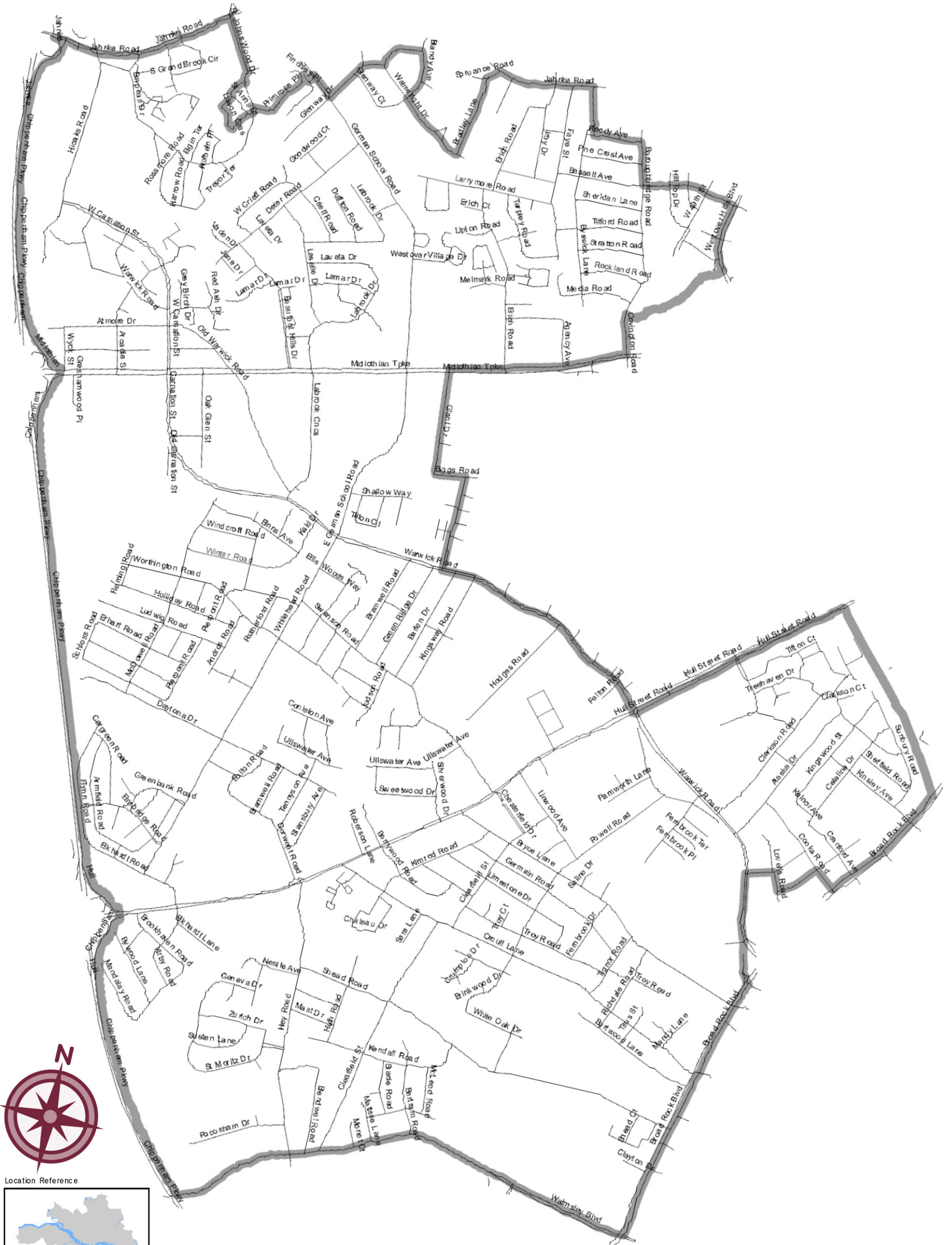
Richmond, Virginia U.S.A.

Richmond South Central 9th Voter District

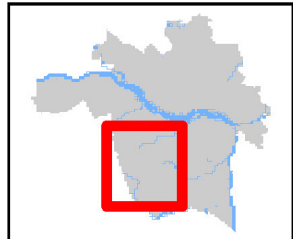
As of March 9, 2012

Richmond Voter Districts

Established per Richmond City Council 2011 Richmond Decennial Voter District Redistricting & Council Ord. # 2011-185 (As Amd.) on Nov. 28, 2011 in response to 2010 U.S. Census to reflect population shifts. Used to elect Richmond City Council, Richmond Public Schools Board of Trustees and Mayor. U.S. Department of Justice preclearance to use received March 9, 2012.



Location Reference

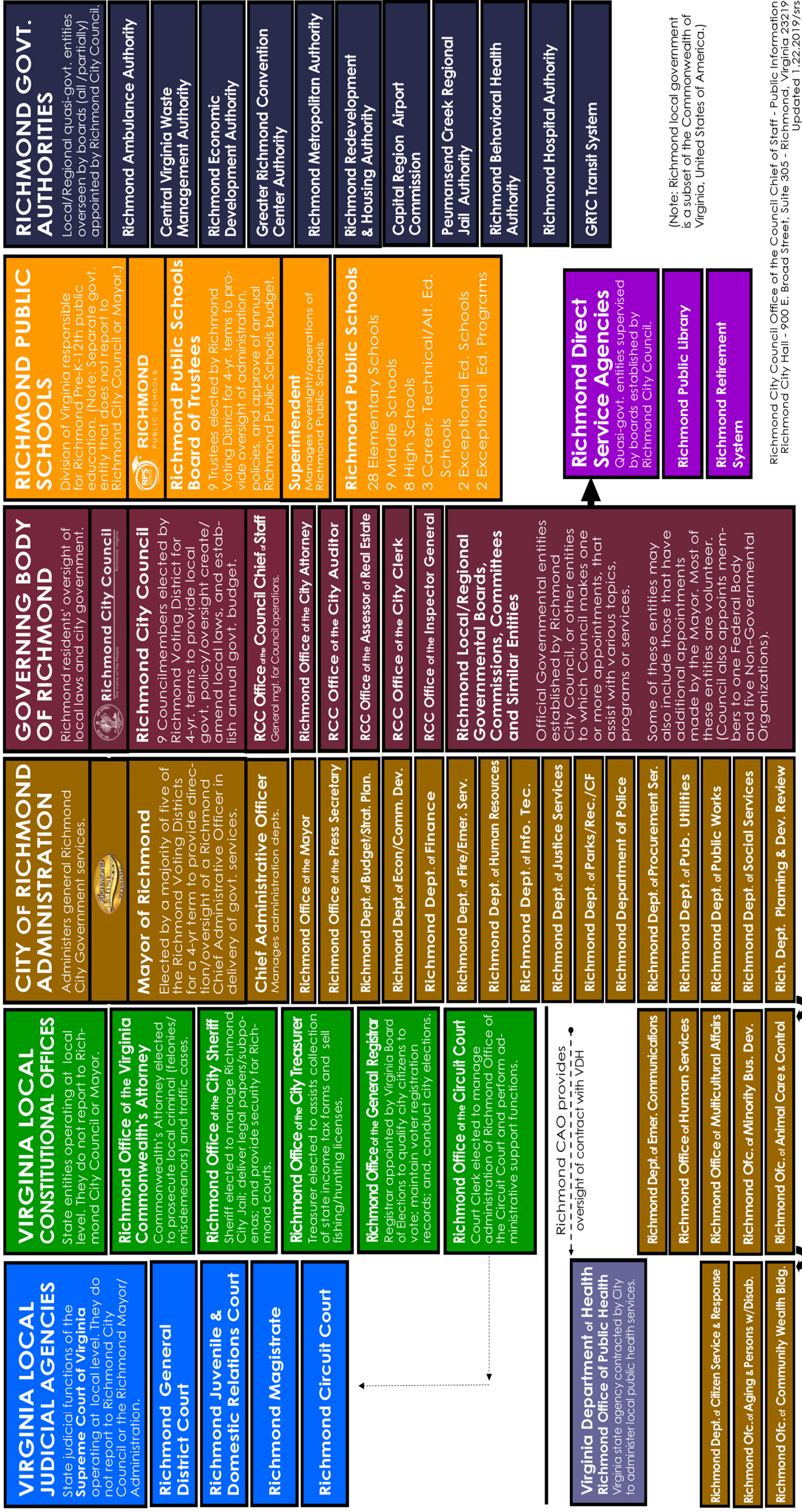


Council-Mayor
form of government

Richmond Residents' Government Organizational Chart

Richmond, Virginia, U.S.A.

Richmond Residents



(Note: Richmond local government is a subset of the Commonwealth of Virginia, United States of America.)

Richmond City Council Office of the Council Chief of Staff - Public Information
 Richmond City Hall - 900 E. Broad Street, Suite 305 - Richmond, Virginia 23219
 Updated 1.22.2019/srs