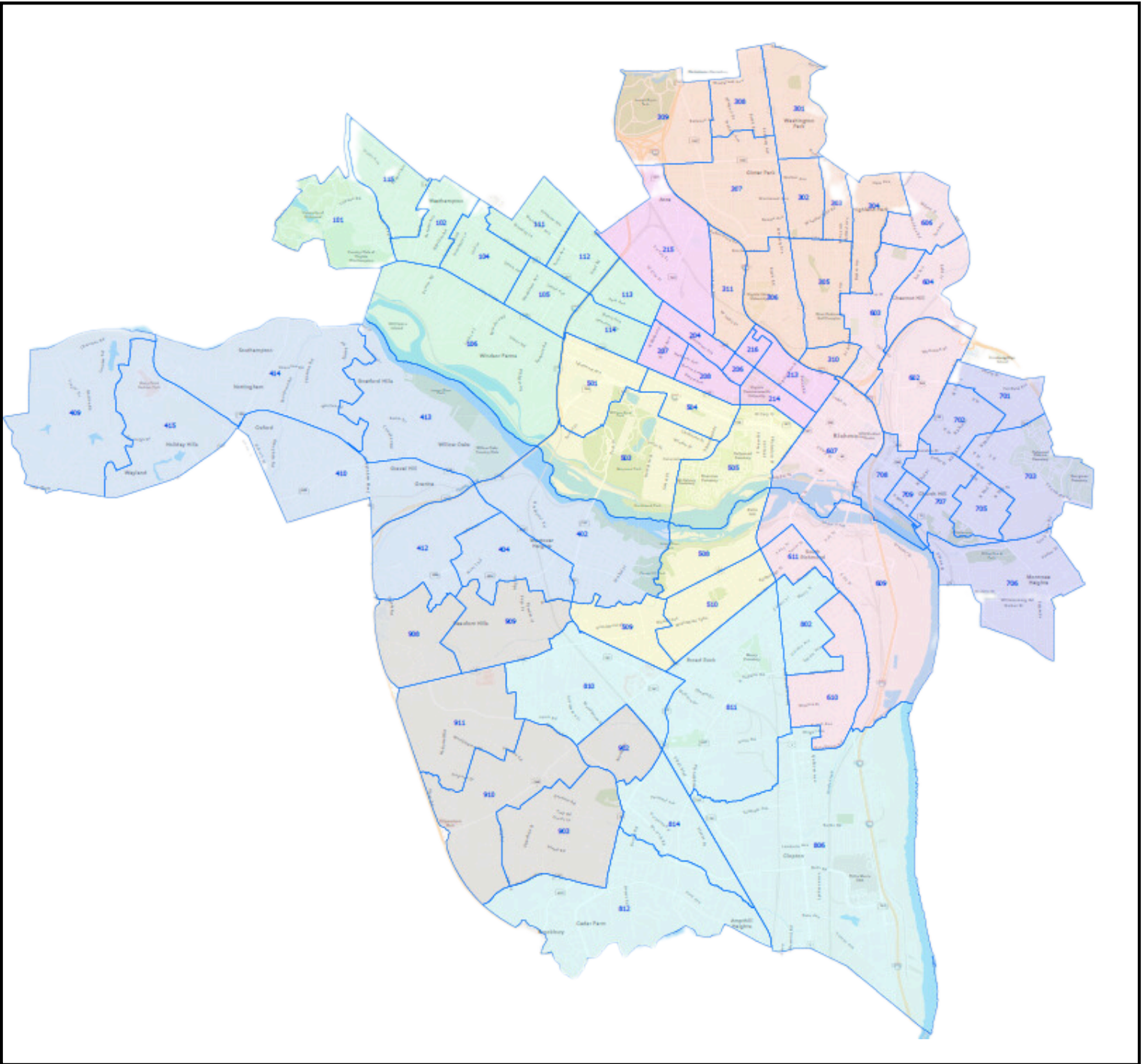




# City of Richmond Voter Precinct Maps



# Voter Precinct 101

City of Richmond, VA

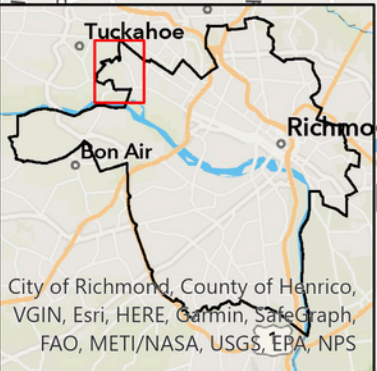


Polling Station:  
Jepson Alumni Center  
442 Westhampton Way

Westham

University of Richmond

Country Club of Virginia  
Westhampton

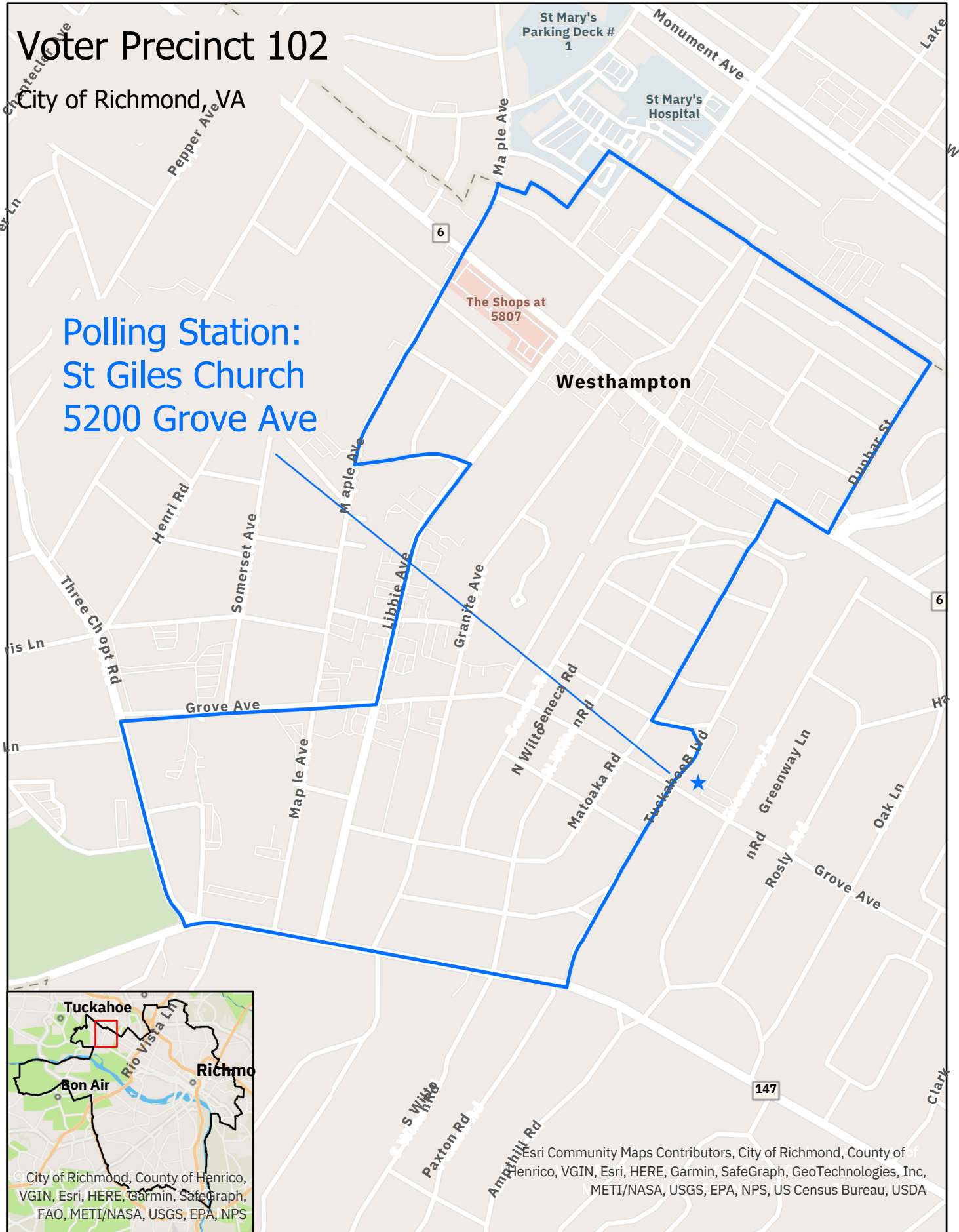


Esri Community Maps Contributors, University of Richmond, City of Richmond, County of Henrico, VGIN, Esri, HERE, Garmin, SafeGraph, GeoTechnologies, Inc, METI/NASA, USGS, EPA, NPS, US Census Bureau, USDA

# Voter Precinct 102

City of Richmond, VA

**Polling Station:**  
St Giles Church  
5200 Grove Ave



City of Richmond, County of Henrico, VGIN, Esri, HERE, Garmin, SafeGraph, FAO, METI/NASA, USGS, EPA, NPS

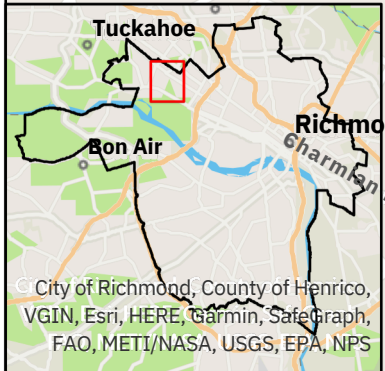
Esri Community Maps Contributors, City of Richmond, County of Henrico, VGIN, Esri, HERE, Garmin, SafeGraph, GeoTechnologies, Inc, METI/NASA, USGS, EPA, NPS, US Census Bureau, USDA

# Voter Precinct 104

City of Richmond, VA



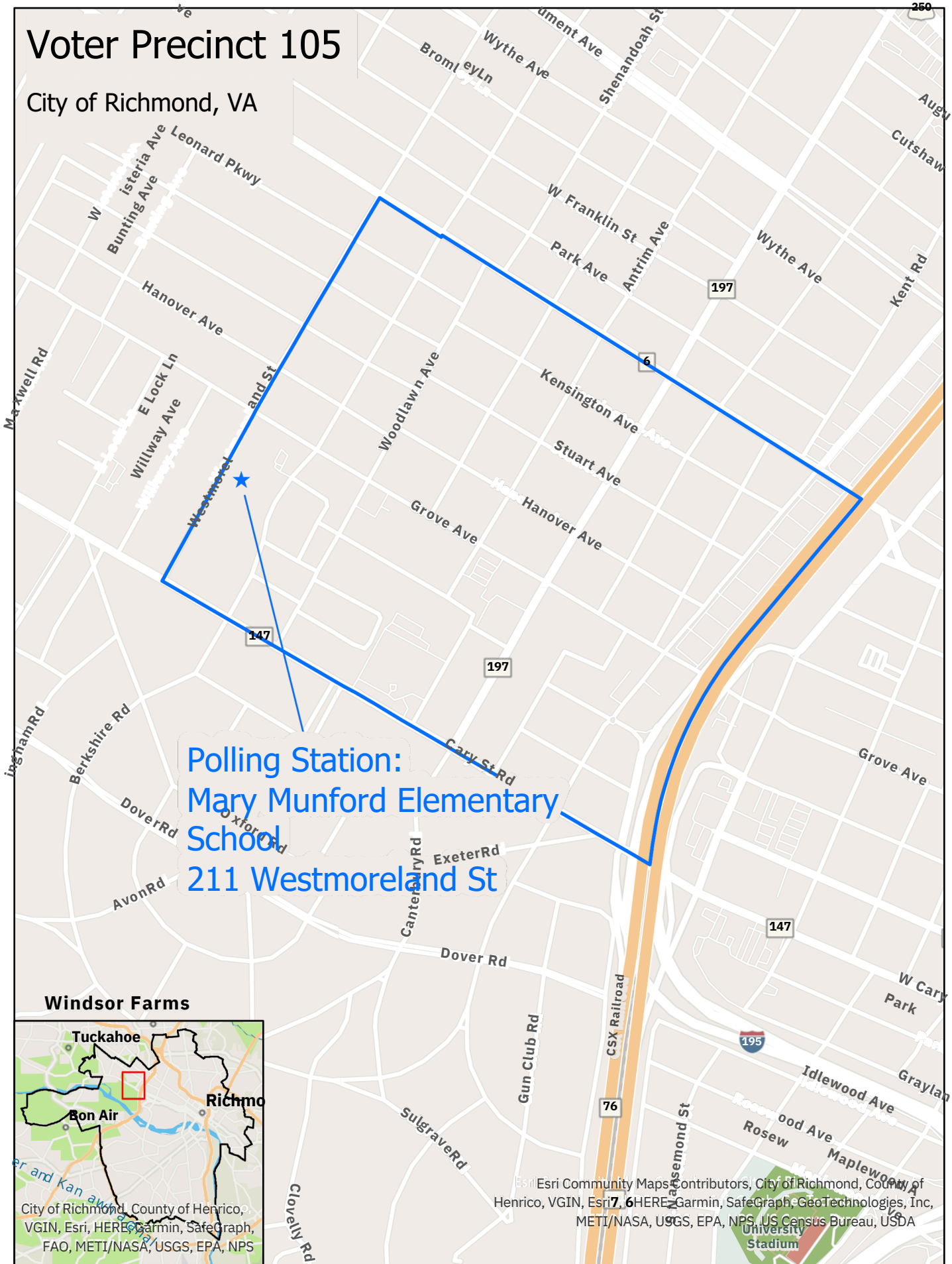
**Polling Station:**  
**First Presbyterian Church**  
**4602 Cary Street Road**



Esri, Community Maps Contributors, City of Richmond, County of Henrico, VGIN, Esri, HERE, Garmin, SafeGraph, GeoTechnologies, Inc, METI/NASA, USGS, EPA, NPS, US Census Bureau, USDA

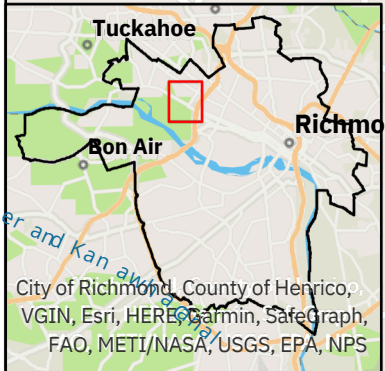
# Voter Precinct 105

City of Richmond, VA



Polling Station:  
Mary Munford Elementary  
School  
211 Westmoreland St

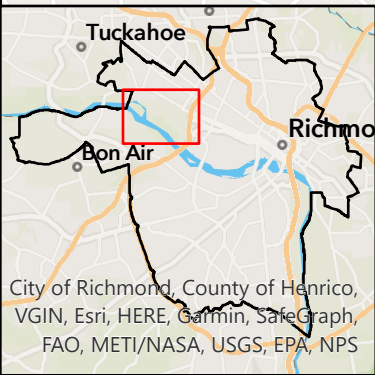
## Windsor Farms



Esri, Esri Community Maps contributors, City of Richmond, County of Henrico, VGIN, Esri, HERE, Garmin, SafeGraph, GeoTechnologies, Inc, METI/NASA, USGS, EPA, NPS, US Census Bureau, USDA

# Voter Precinct 106

City of Richmond, VA

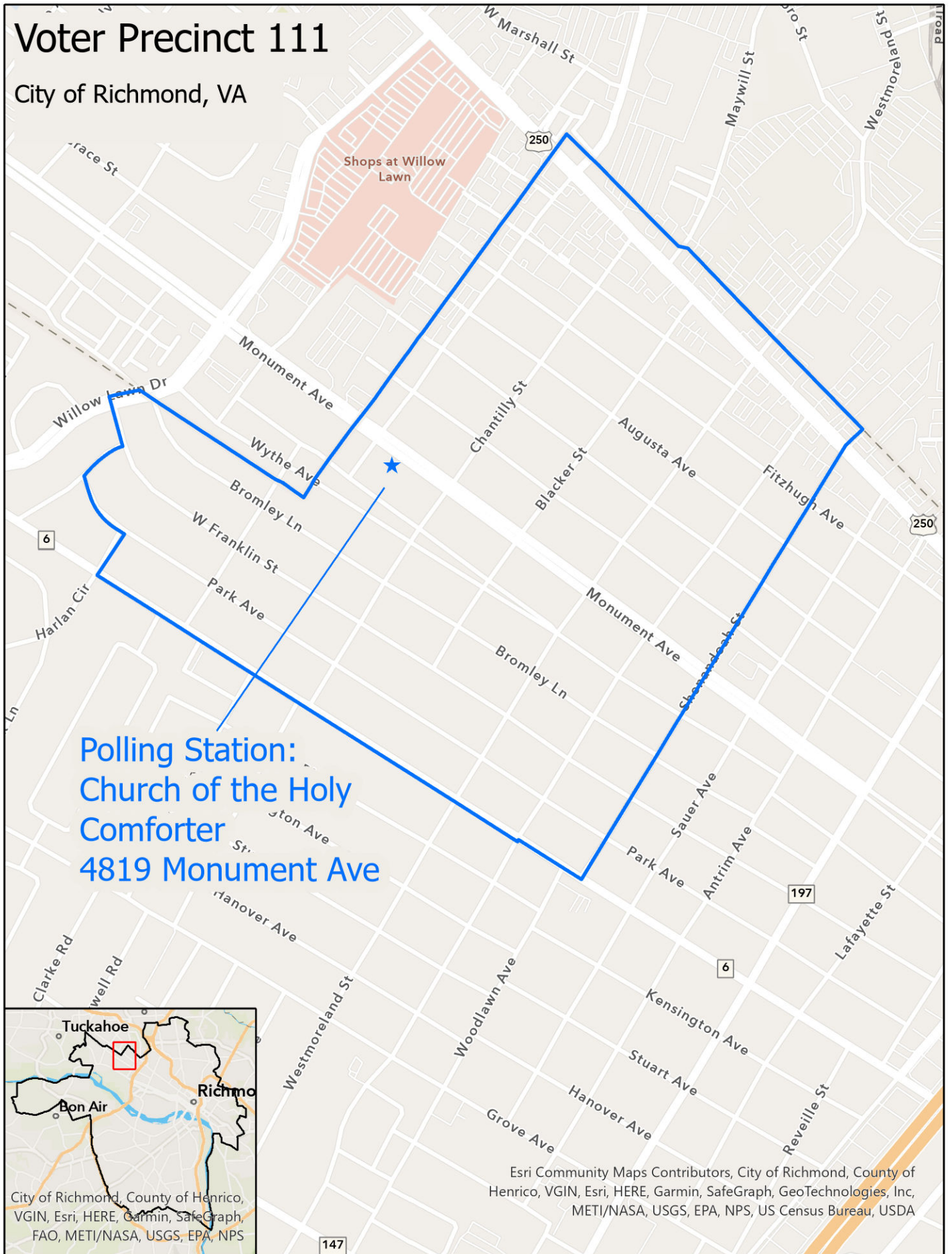


City of Richmond, County of Henrico, VGIN, Esri, HERE, Garmin, SafeGraph, GeoTechnologies, Inc, METI/NASA, USGS, EPA, NPS, US Census Bureau, USDA

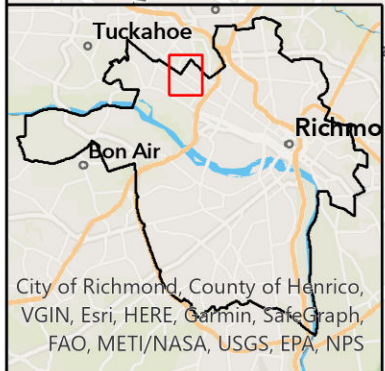
City of Richmond, County of Henrico, VGIN, Esri, HERE, Garmin, SafeGraph, GeoTechnologies, Inc, METI/NASA, USGS, EPA, NPS, US Census Bureau, USDA

# Voter Precinct 111

City of Richmond, VA



**Polling Station:**  
**Church of the Holy**  
**Comforter**  
**4819 Monument Ave**

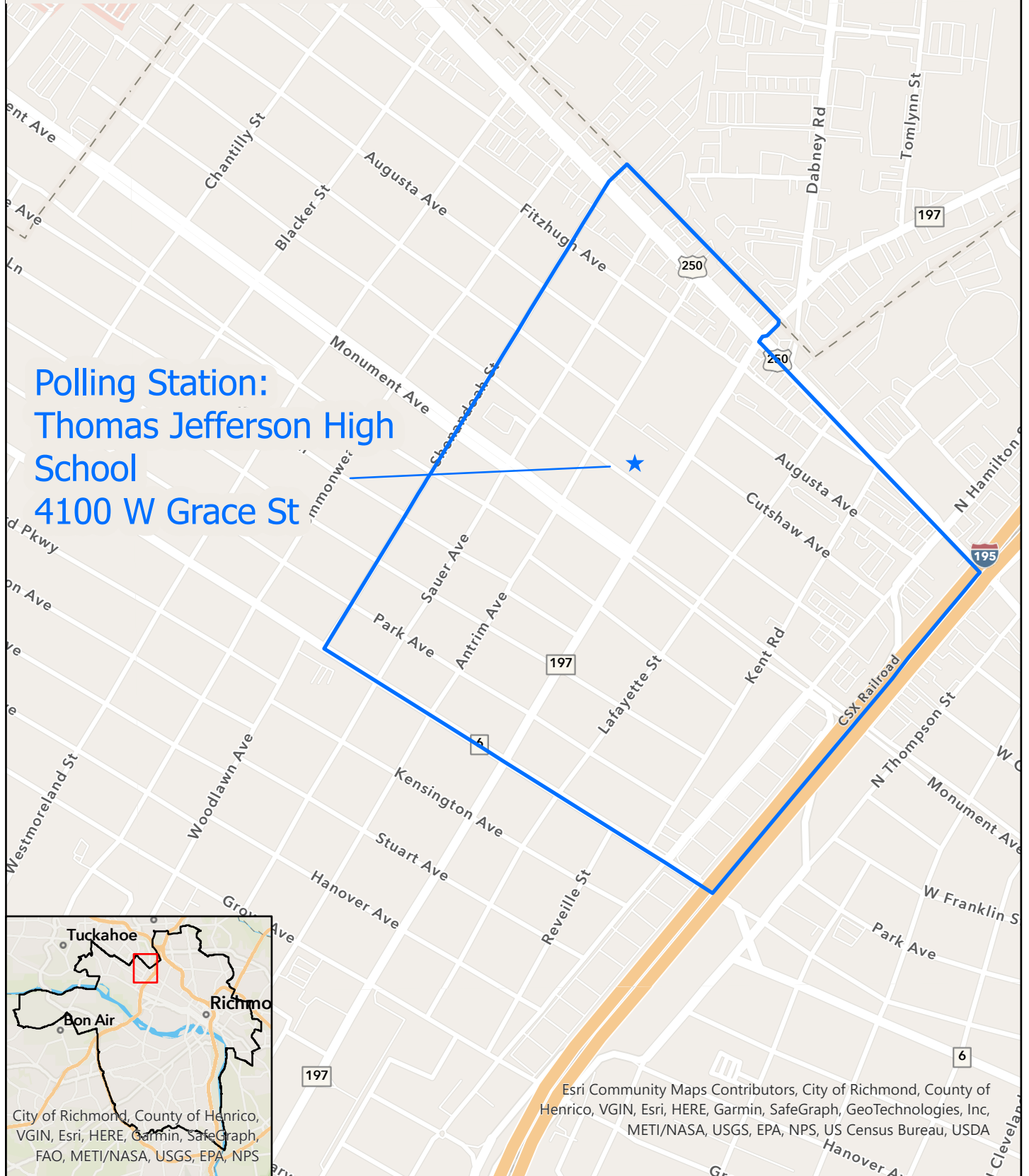


Esri Community Maps Contributors, City of Richmond, County of Henrico, VGIN, Esri, HERE, Garmin, SafeGraph, GeoTechnologies, Inc, METI/NASA, USGS, EPA, NPS, US Census Bureau, USDA

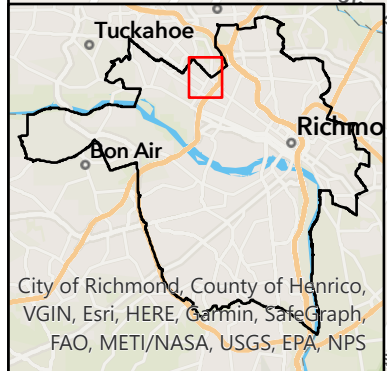
City of Richmond, County of Henrico, VGIN, Esri, HERE, Garmin, SafeGraph, FAO, METI/NASA, USGS, EPA, NPS

# Voter Precinct 112

City of Richmond, VA



**Polling Station:**  
**Thomas Jefferson High School**  
**4100 W Grace St**

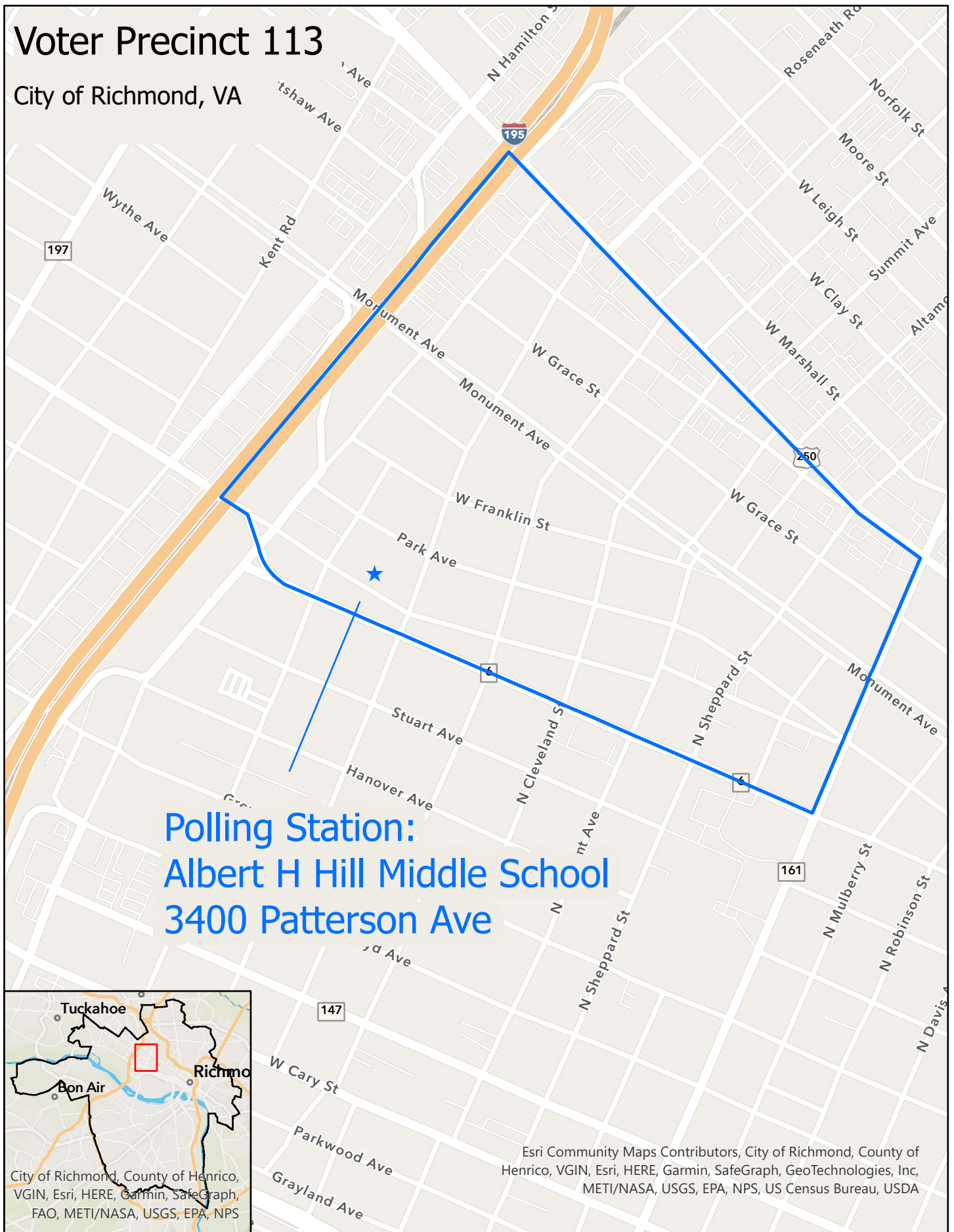


Esri Community Maps Contributors, City of Richmond, County of Henrico, VGIN, Esri, HERE, Garmin, SafeGraph, GeoTechnologies, Inc, METI/NASA, USGS, EPA, NPS, US Census Bureau, USDA

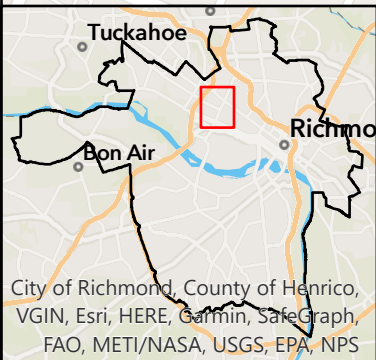


# Voter Precinct 113

City of Richmond, VA



**Polling Station:  
Albert H Hill Middle School  
3400 Patterson Ave**

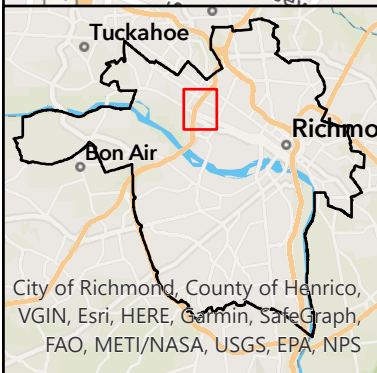


Esri Community Maps Contributors, City of Richmond, County of Henrico, VGIN, Esri, HERE, Garmin, SafeGraph, GeoTechnologies, Inc, METI/NASA, USGS, EPA, NPS, US Census Bureau, USDA

# Voter Precinct 114

City of Richmond, VA

Polling Station:  
Humphrey Calder  
Community Center  
414 N Thompson St



Esri Community Maps Contributors, City of Richmond, County of Henrico, VA, Esri, HERE, Garmin, SafeGraph, GeoTechnologies, Inc, METI/NASA, USGS, EPA, NPS, US Census Bureau, USDA

City of Richmond, County of Henrico, VGIN, Esri, HERE, Garmin, SafeGraph, FAO, METI/NASA, USGS, EPA, NPS

# Voter Precinct 115

City of Richmond, VA

**Polling Station:  
Maple Avenue Fire  
Station  
311 Maple Ave**



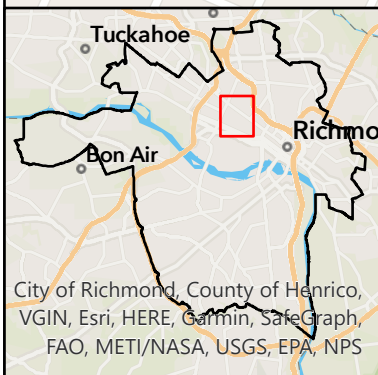
City of Richmond, County of Henrico, VGIN, Esri, HERE, Garmin, SafeGraph, GeoTechnologies, Inc, METI/NASA, USGS, EPA, NPS, US Census Bureau, USDA

Esri Community Maps Contributors, City of Richmond, County of Henrico, VGIN, Esri, HERE, Garmin, SafeGraph, GeoTechnologies, Inc, METI/NASA, USGS, EPA, NPS, US Census Bureau, USDA

# Voter Precinct 204

City of Richmond, VA

**Polling Station:**  
First Baptist Church -  
Adams Room  
2709 Monument Ave



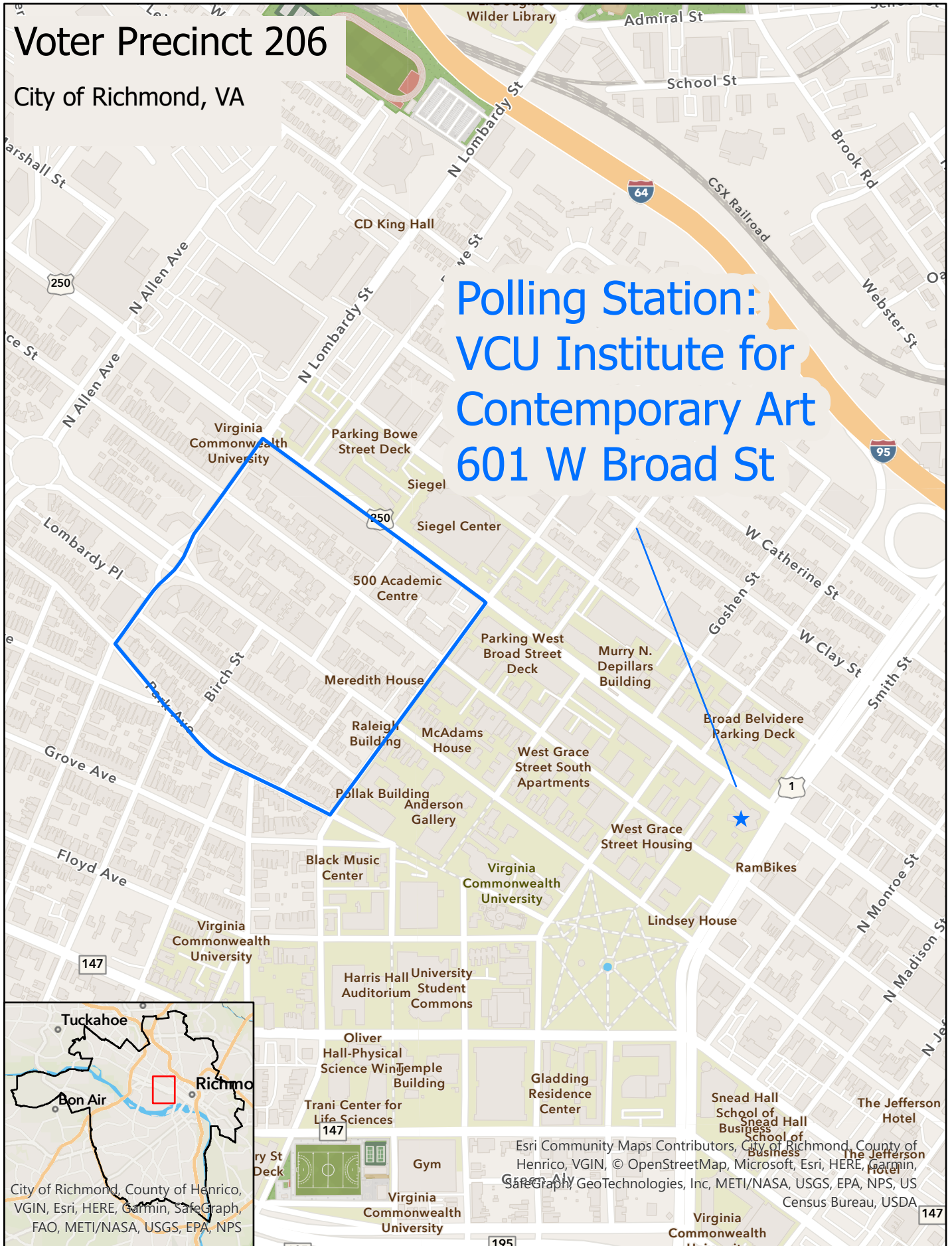
City of Richmond, County of Henrico,  
VGIN, Esri, HERE, Garmin, SafeGraph,  
FAO, METI/NASA, USGS, EPA, NPS

Esri Community Maps Contributors, City of Richmond, County of  
Henrico, VGIN, Esri, HERE, Garmin, SafeGraph, GeoTechnologies, Inc,  
METI/NASA, USGS, EPA, NPS, US Census Bureau, USDA

# Voter Precinct 206

City of Richmond, VA

Polling Station:  
VCU Institute for  
Contemporary Art  
601 W Broad St



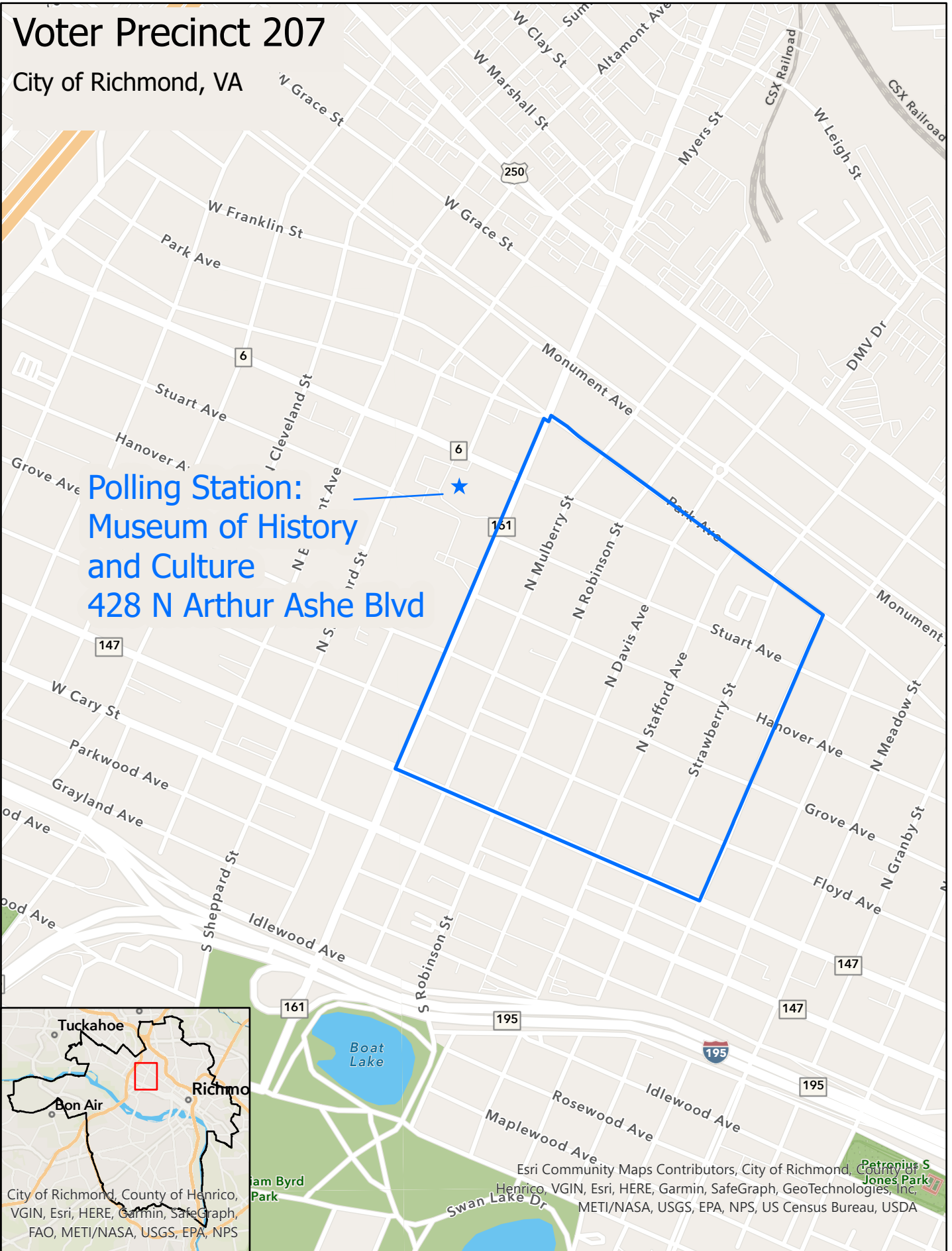
City of Richmond, County of Henrico, VGIN, Esri, HERE, Garmin, SafeGraph, FAO, METI/NASA, USGS, EPA, NPS

Esri Community Maps Contributors, City of Richmond, County of Henrico, VGIN, © OpenStreetMap, Microsoft, Esri, HERE, Garmin, SafeGraph, GeoTechnologies, Inc, METI/NASA, USGS, EPA, NPS, US Census Bureau, USDA

# Voter Precinct 207

City of Richmond, VA

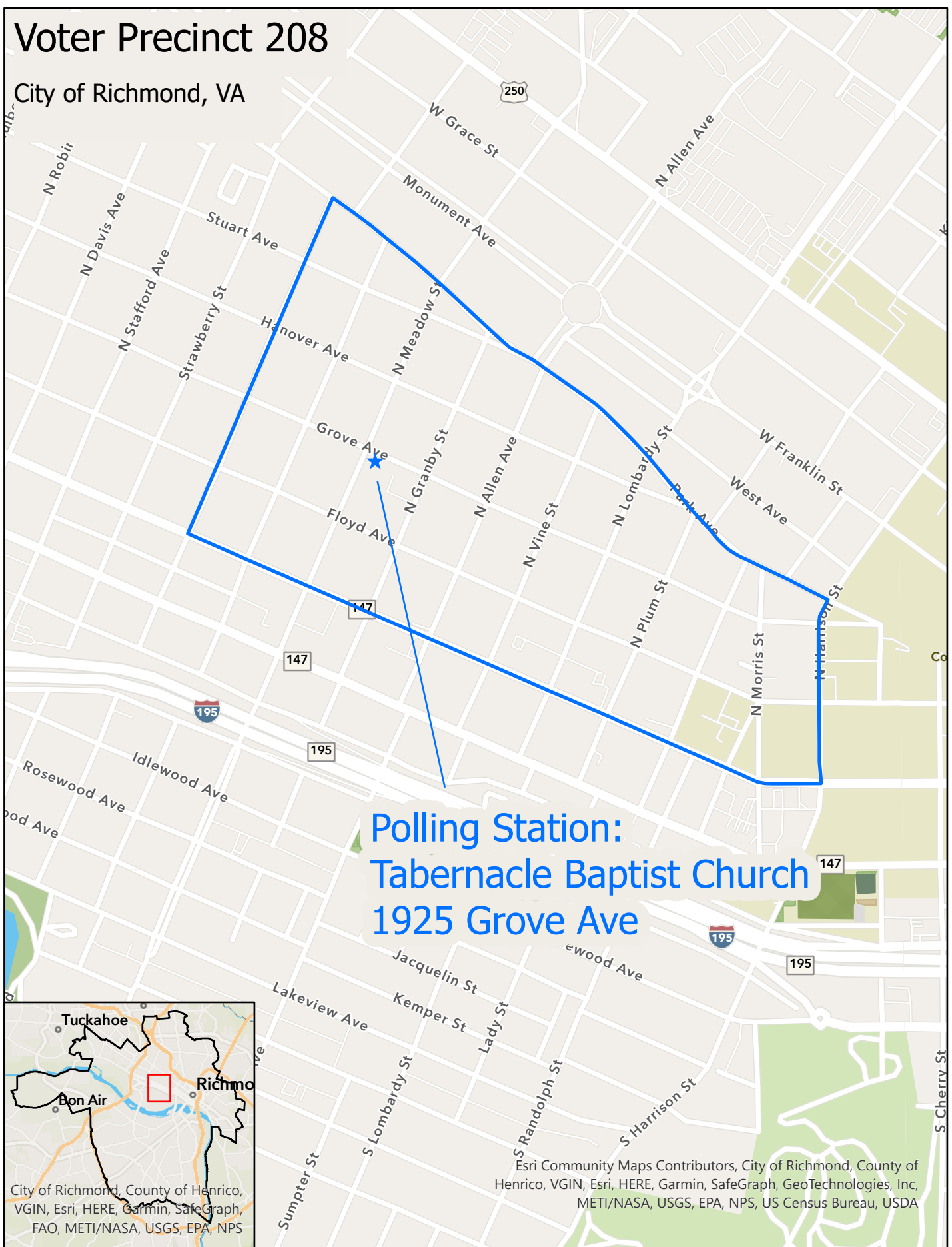
**Polling Station:**  
**Museum of History and Culture**  
**428 N Arthur Ashe Blvd**



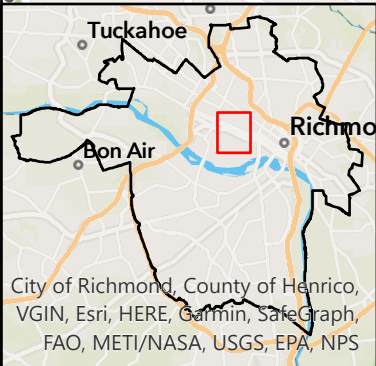
Esri Community Maps Contributors, City of Richmond, County of Henrico, VA, Esri, HERE, Garmin, SafeGraph, GeoTechnologies, Inc., METI/NASA, USGS, EPA, NPS, US Census Bureau, USDA

# Voter Precinct 208

City of Richmond, VA



**Polling Station:  
Tabernacle Baptist Church  
1925 Grove Ave**

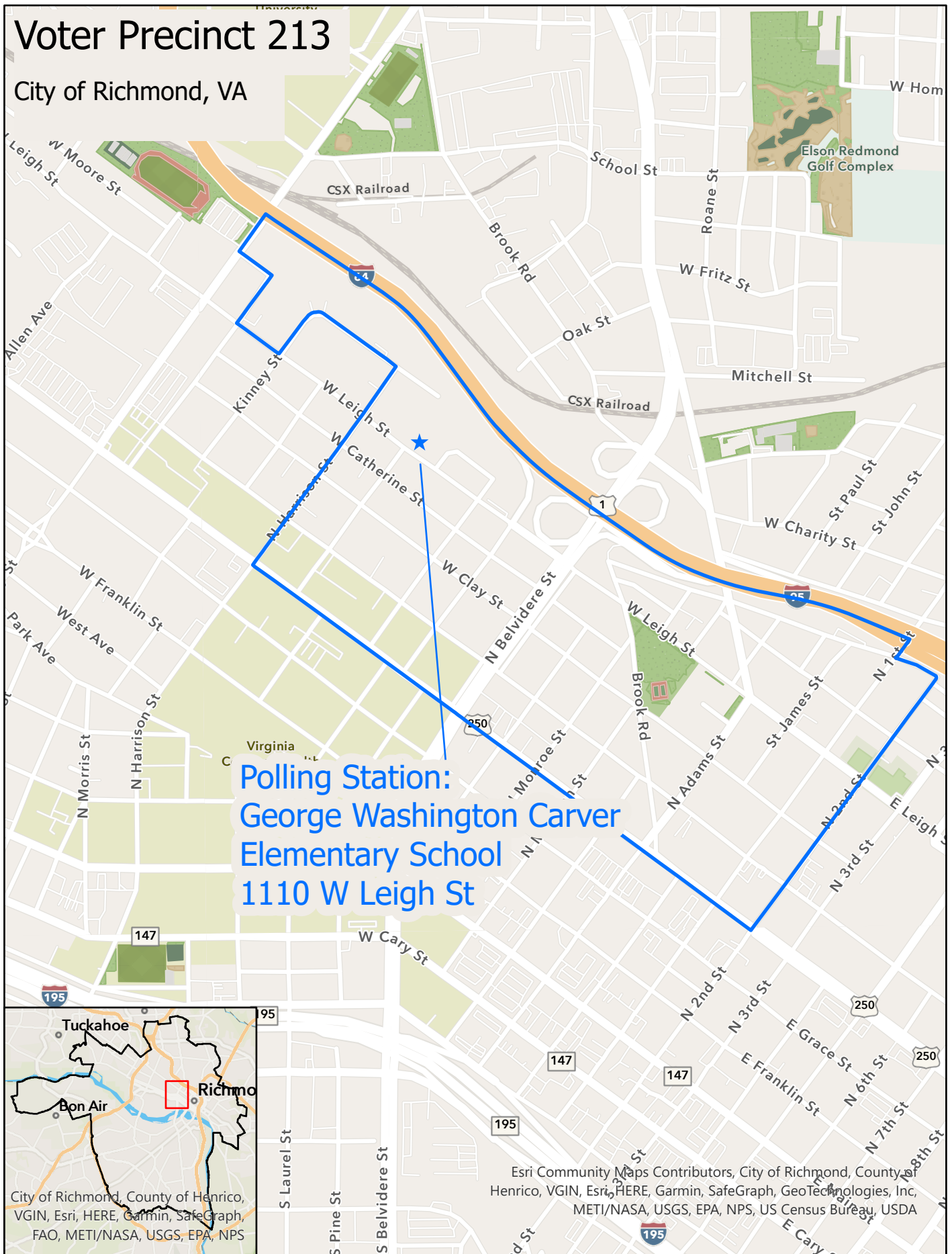


City of Richmond, County of Henrico, VGIN, Esri, HERE, Garmin, SafeGraph, FAO, METI/NASA, USGS, EPA, NPS

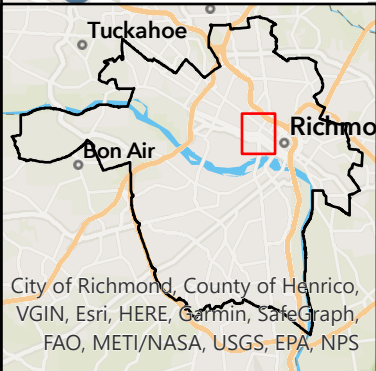
Esri Community Maps Contributors, City of Richmond, County of Henrico, VGIN, Esri, HERE, Garmin, SafeGraph, GeoTechnologies, Inc, METI/NASA, USGS, EPA, NPS, US Census Bureau, USDA

# Voter Precinct 213

City of Richmond, VA



**Polling Station:**  
George Washington Carver  
Elementary School  
1110 W Leigh St



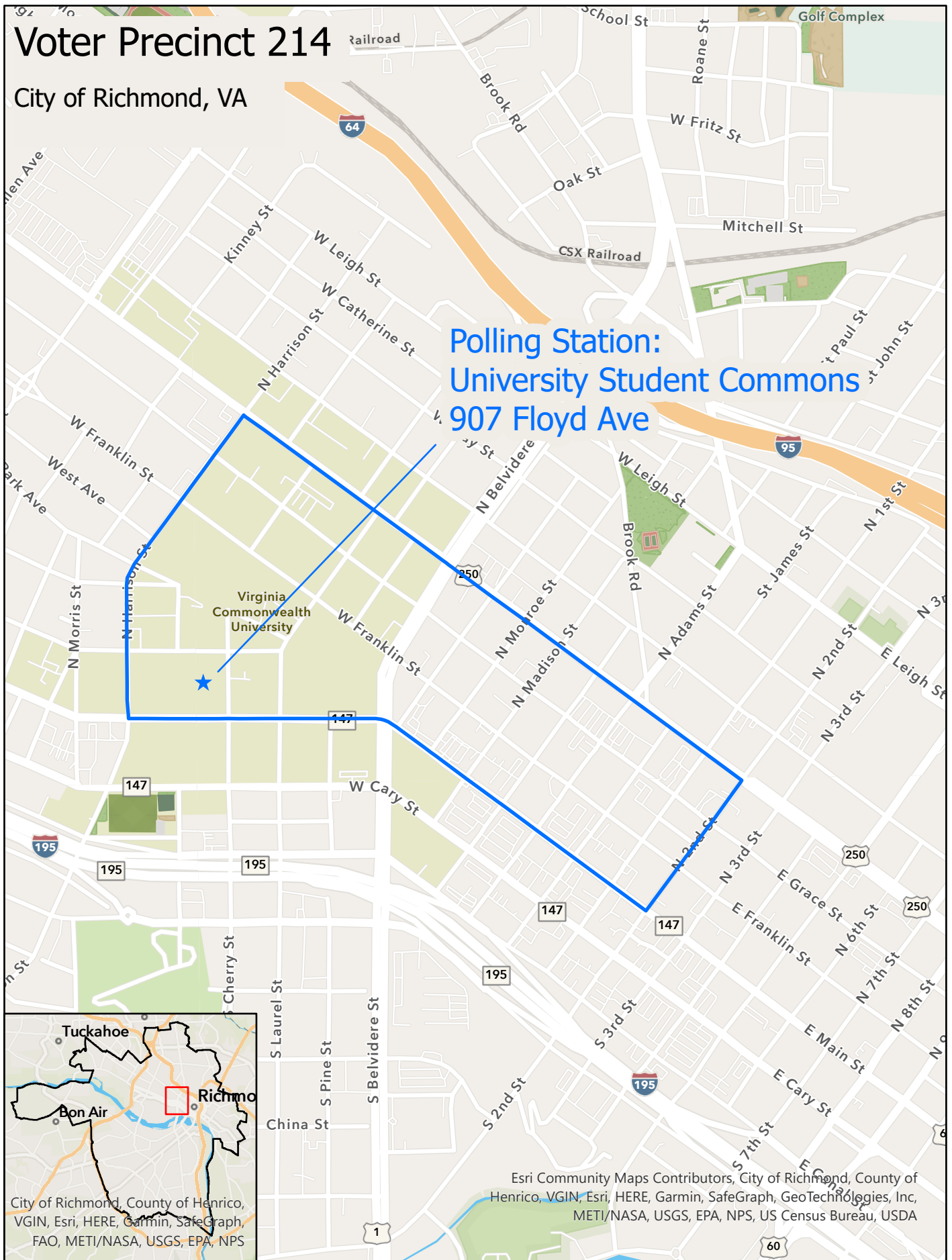
Esri Community Maps Contributors, City of Richmond, County of Henrico, VGIN, Esri, HERE, Garmin, SafeGraph, GeoTechnologies, Inc, METI/NASA, USGS, EPA, NPS, US Census Bureau, USDA



# Voter Precinct 214

City of Richmond, VA

Polling Station:  
University Student Commons  
907 Floyd Ave

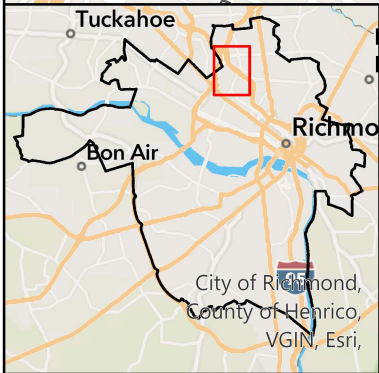
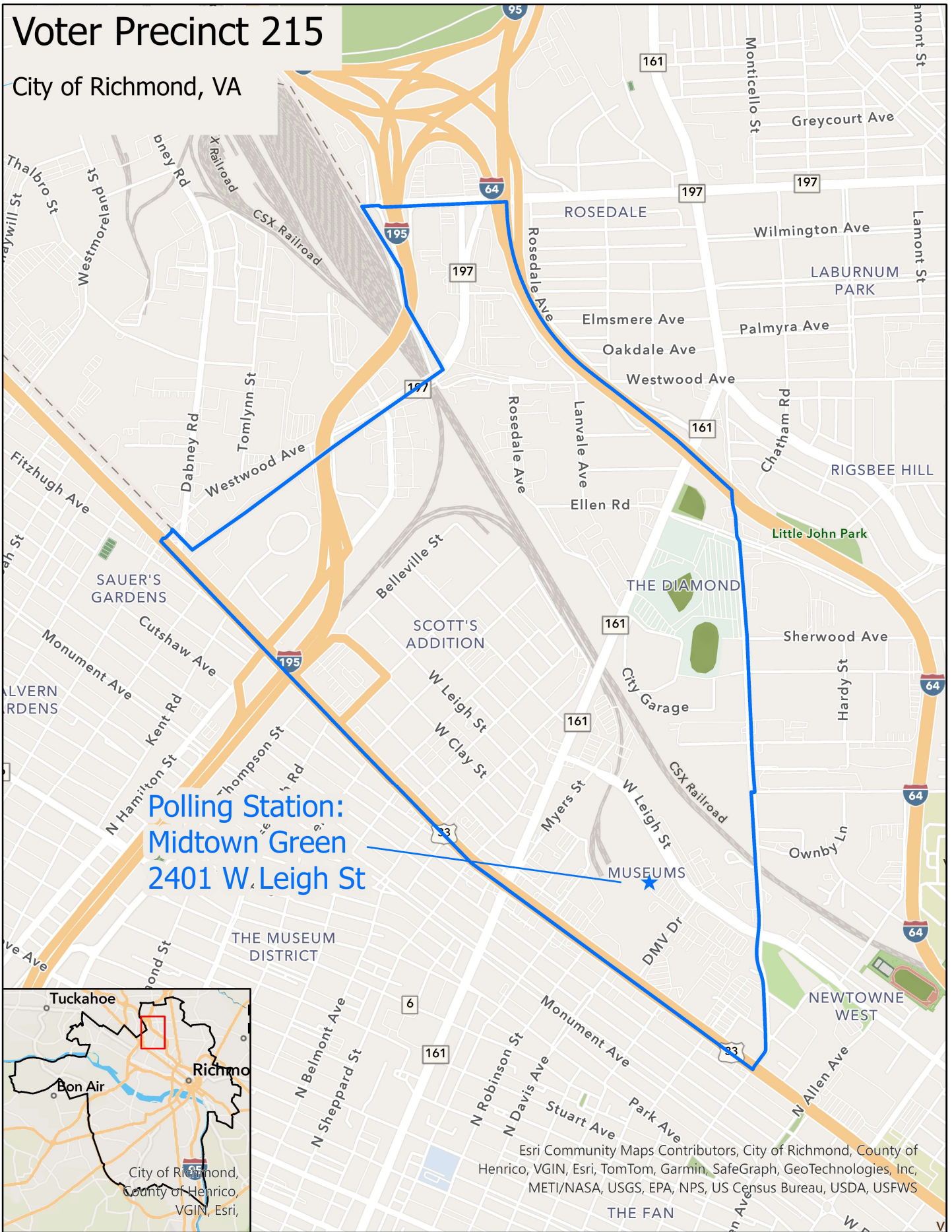


City of Richmond, County of Henrico, VGIN, Esri, HERE, Garmin, SafeGraph, FAO, METI/NASA, USGS, EPA, NPS

Esri Community Maps Contributors, City of Richmond, County of Henrico, VGIN, Esri, HERE, Garmin, SafeGraph, GeoTechnologies, Inc, METI/NASA, USGS, EPA, NPS, US Census Bureau, USDA

# Voter Precinct 215

City of Richmond, VA



Esri Community Maps Contributors, City of Richmond, County of Henrico, VGIN, Esri, TomTom, Garmin, SafeGraph, GeoTechnologies, Inc, METI/NASA, USGS, EPA, NPS, US Census Bureau, USDA, USFWS

# Voter Precinct 216

City of Richmond, VA

Polling Station:  
Maggie Walker Governor  
School  
1000 N Lombardy St

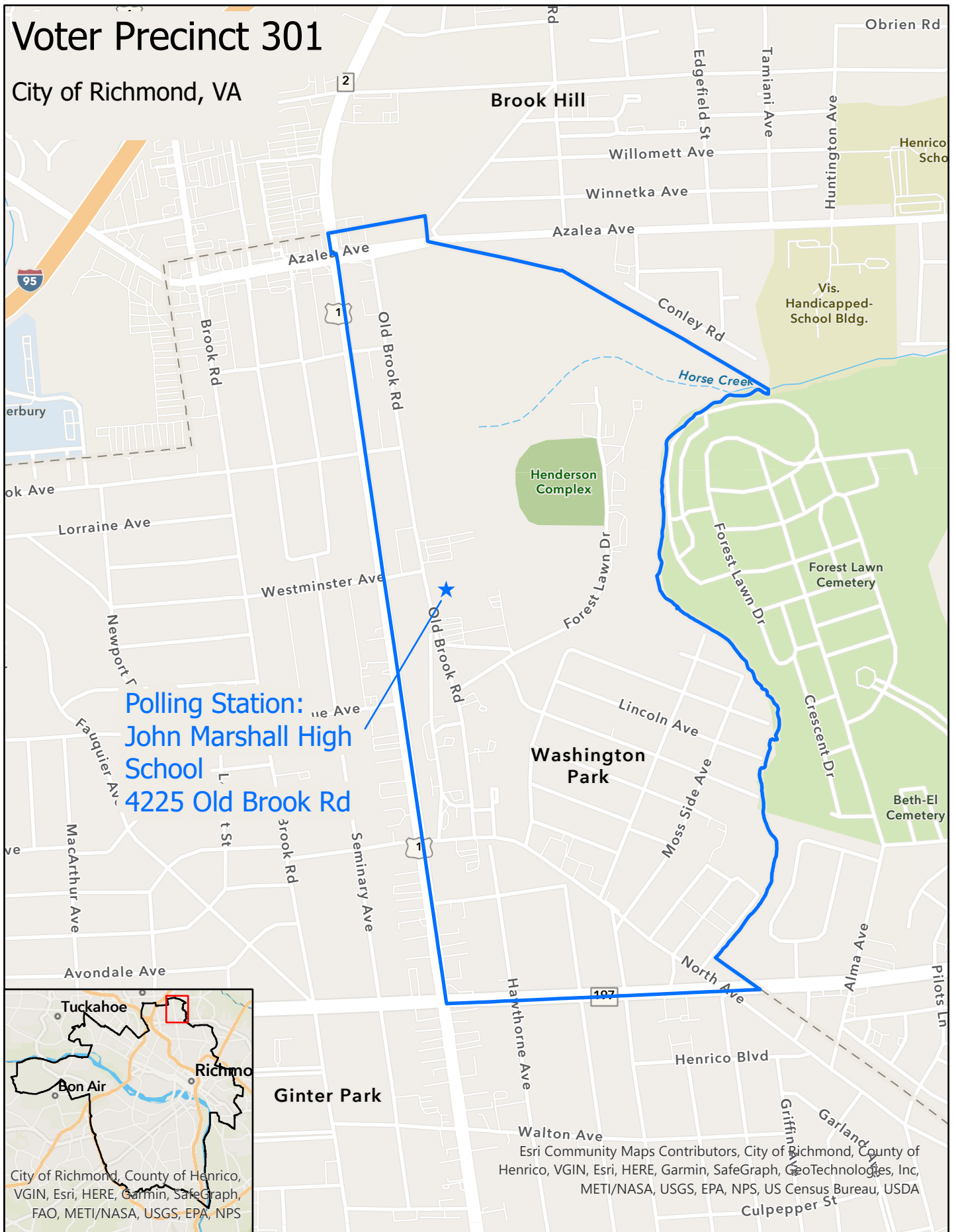


City of Richmond, County of Henrico, VGIN, Esri, HERE, Garmin, SafeGraph, FAO, METI/NASA, USGS, EPA, NPS

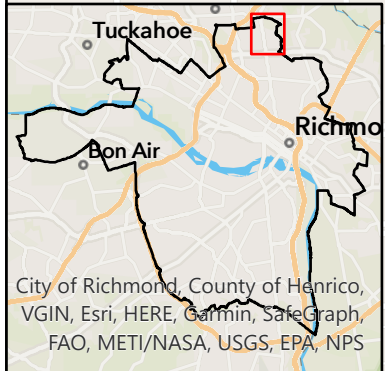
Esri Community Maps Contributors, City of Richmond, County of Henrico, VGIN, Esri, HERE, Garmin, SafeGraph, GeoTechnologies, Inc, METI/NASA, USGS, EPA, NPS, US Census Bureau, USDA

# Voter Precinct 301

City of Richmond, VA



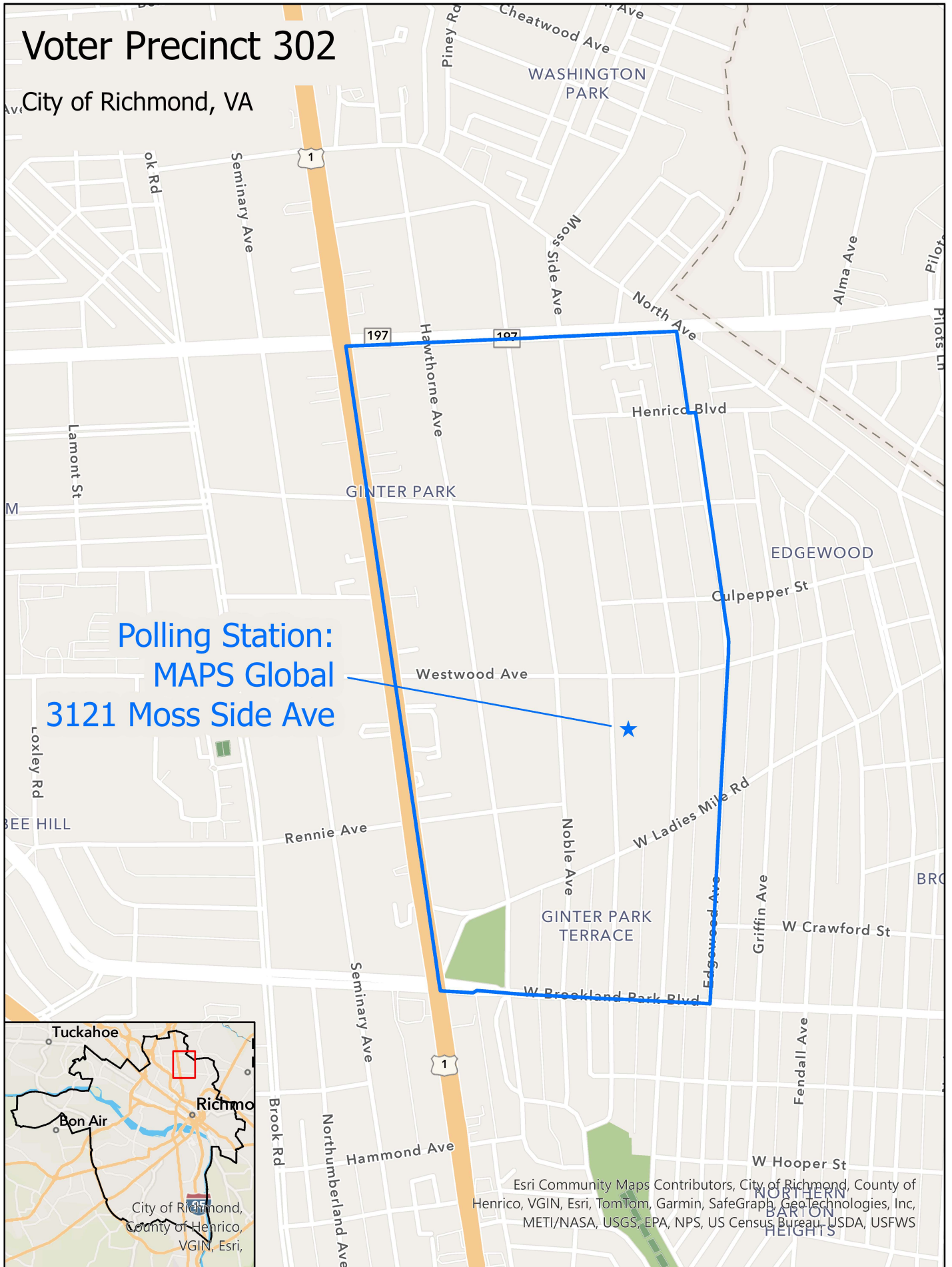
**Polling Station:**  
**John Marshall High School**  
**4225 Old Brook Rd**



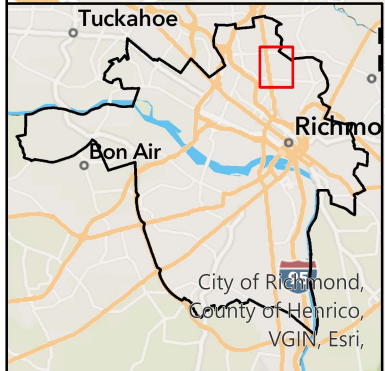
City of Richmond, County of Henrico, VGIN, Esri, HERE, Garmin, SafeGraph, GeoTechnologies, Inc, METI/NASA, USGS, EPA, NPS, US Census Bureau, USDA

# Voter Precinct 302

City of Richmond, VA



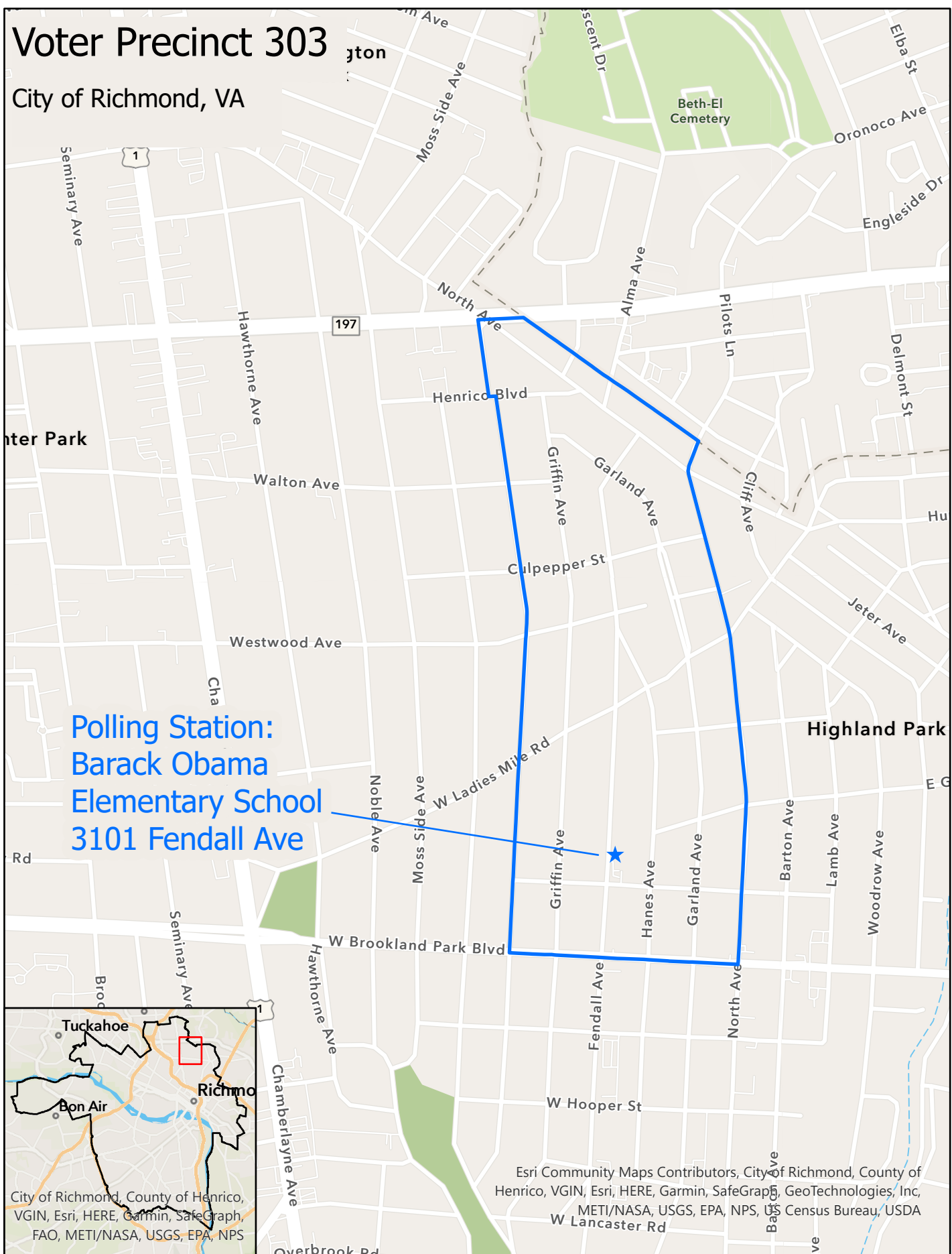
**Polling Station:**  
**MAPS Global**  
**3121 Moss Side Ave**



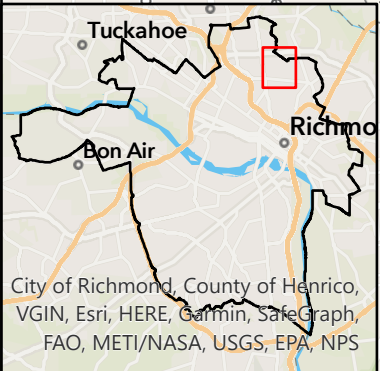
Esri Community Maps Contributors, City of Richmond, County of Henrico, VGIN, Esri, TomTom, Garmin, SafeGraph, GeoTechnologies, Inc, METI/NASA, USGS, EPA, NPS, US Census Bureau, USDA, USFWS

# Voter Precinct 303

City of Richmond, VA



**Polling Station:**  
**Barack Obama**  
**Elementary School**  
**3101 Fendall Ave**

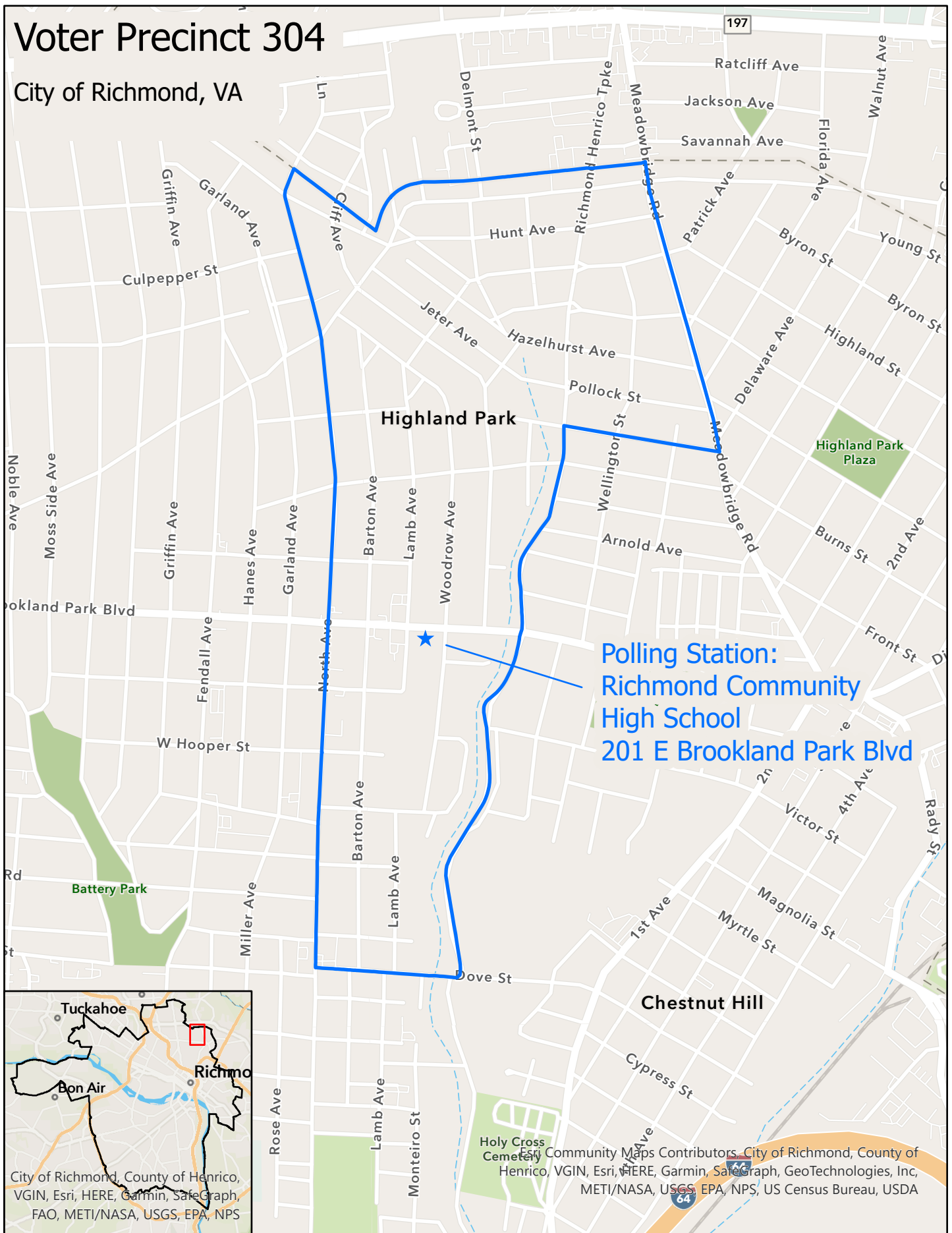


City of Richmond, County of Henrico, VGIN, Esri, HERE, Garmin, SafeGraph, FAO, METI/NASA, USGS, EPA, NPS

Esri Community Maps Contributors, City of Richmond, County of Henrico, VGIN, Esri, HERE, Garmin, SafeGraph, GeoTechnologies, Inc, METI/NASA, USGS, EPA, NPS, US Census Bureau, USDA

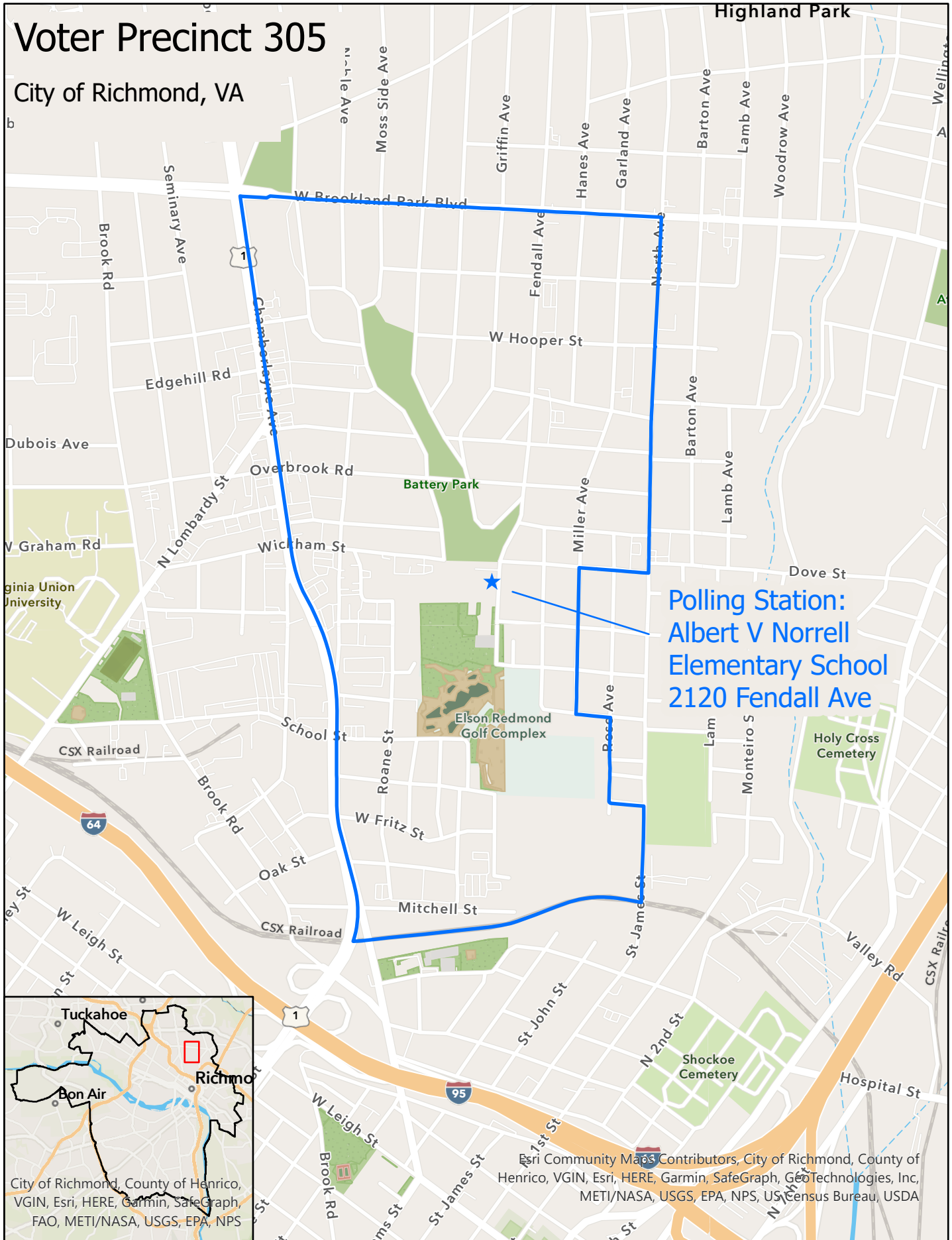
# Voter Precinct 304

City of Richmond, VA



# Voter Precinct 305

City of Richmond, VA

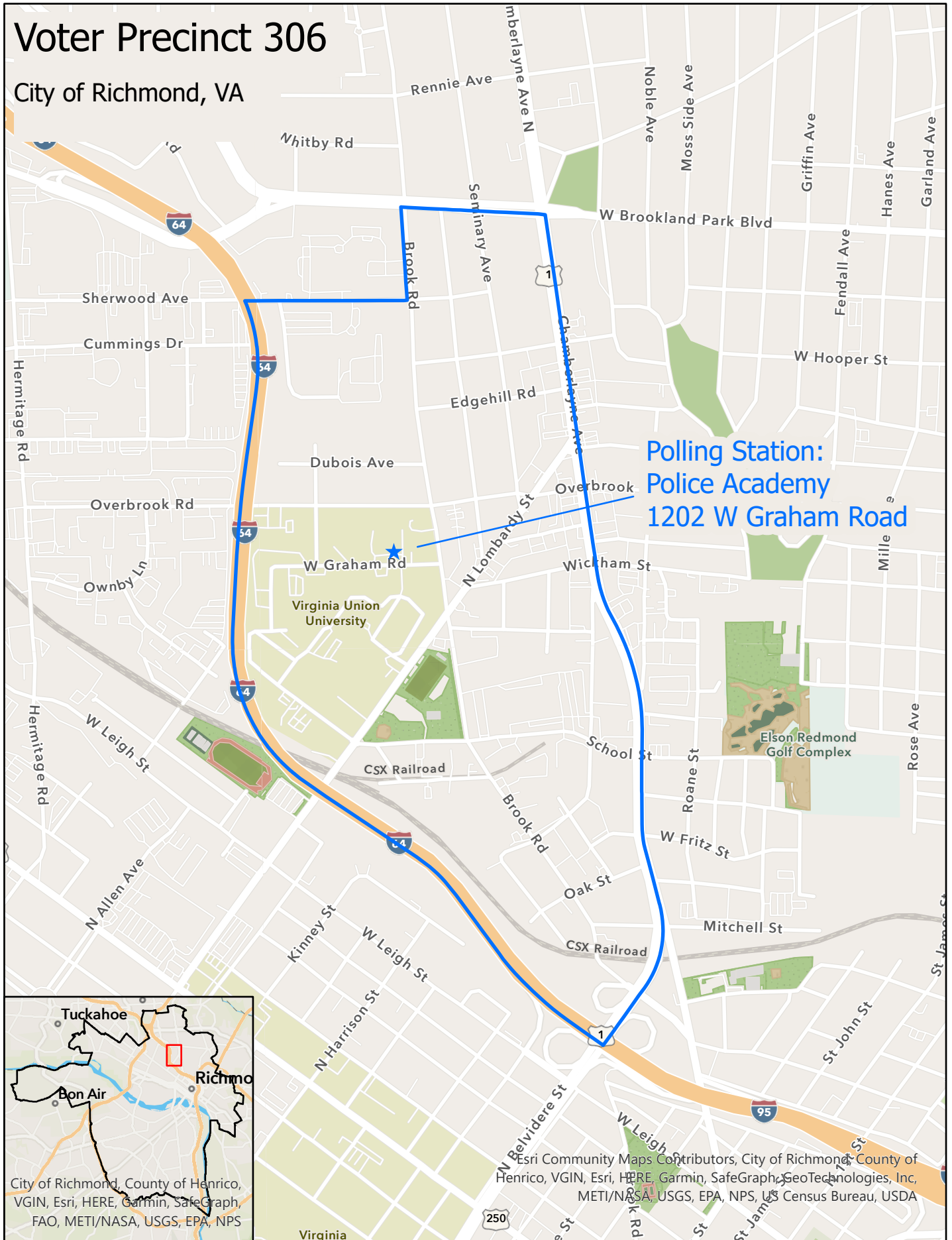


City of Richmond, County of Henrico, VGIN, Esri, HERE, Garmin, SafeGraph, GeoTechnologies, Inc, FAO, METI/NASA, USGS, EPA, NPS, US Census Bureau, USDA

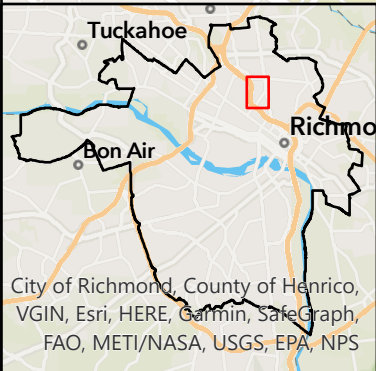


# Voter Precinct 306

City of Richmond, VA



**Polling Station:**  
**Police Academy**  
**1202 W Graham Road**

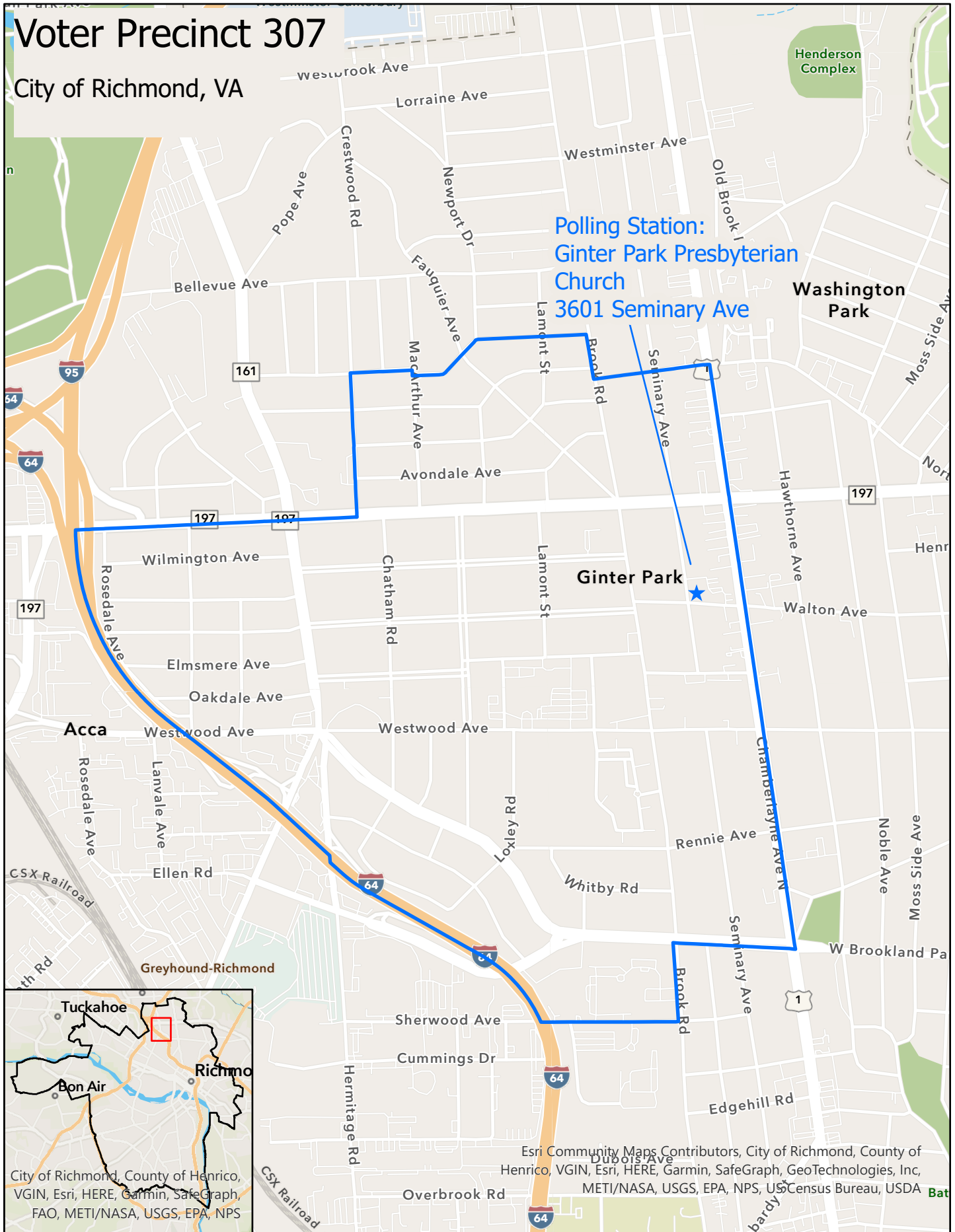


City of Richmond, County of Henrico, County of Henrico, VA, Esri, HERE, Garmin, SafeGraph, GeoTechnologies, Inc, METI/NASA, USGS, EPA, NPS, US Census Bureau, USDA

Esri Community Maps Contributors, City of Richmond, County of Henrico, VA, Esri, HERE, Garmin, SafeGraph, GeoTechnologies, Inc, METI/NASA, USGS, EPA, NPS, US Census Bureau, USDA

# Voter Precinct 307

City of Richmond, VA

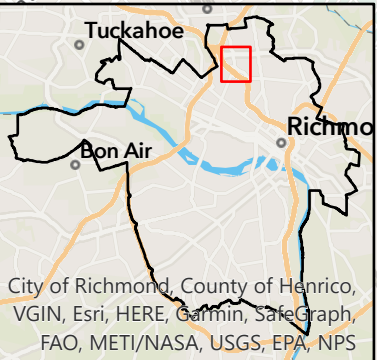


Polling Station:  
Ginter Park Presbyterian  
Church  
3601 Seminary Ave

Ginter Park

Washington  
Park

Acca

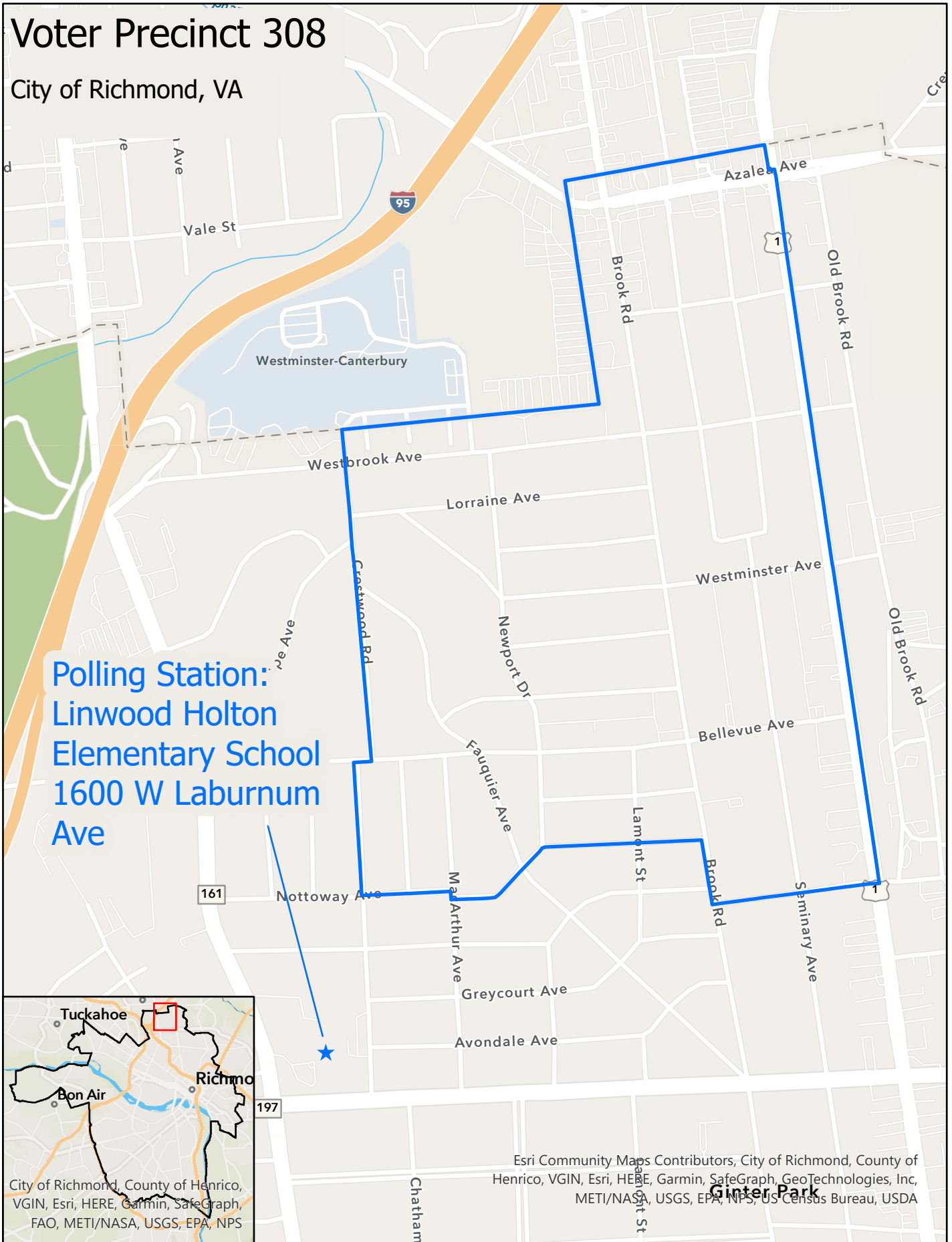


City of Richmond, County of Henrico,  
VGIN, Esri, HERE, Garmin, SafeGraph,  
FAO, METI/NASA, USGS, EPA, NPS

Esri Community Maps Contributors, City of Richmond, County of  
Henrico, VGIN, Esri, HERE, Garmin, SafeGraph, GeoTechnologies, Inc,  
METI/NASA, USGS, EPA, NPS, US Census Bureau, USDA

# Voter Precinct 308

City of Richmond, VA



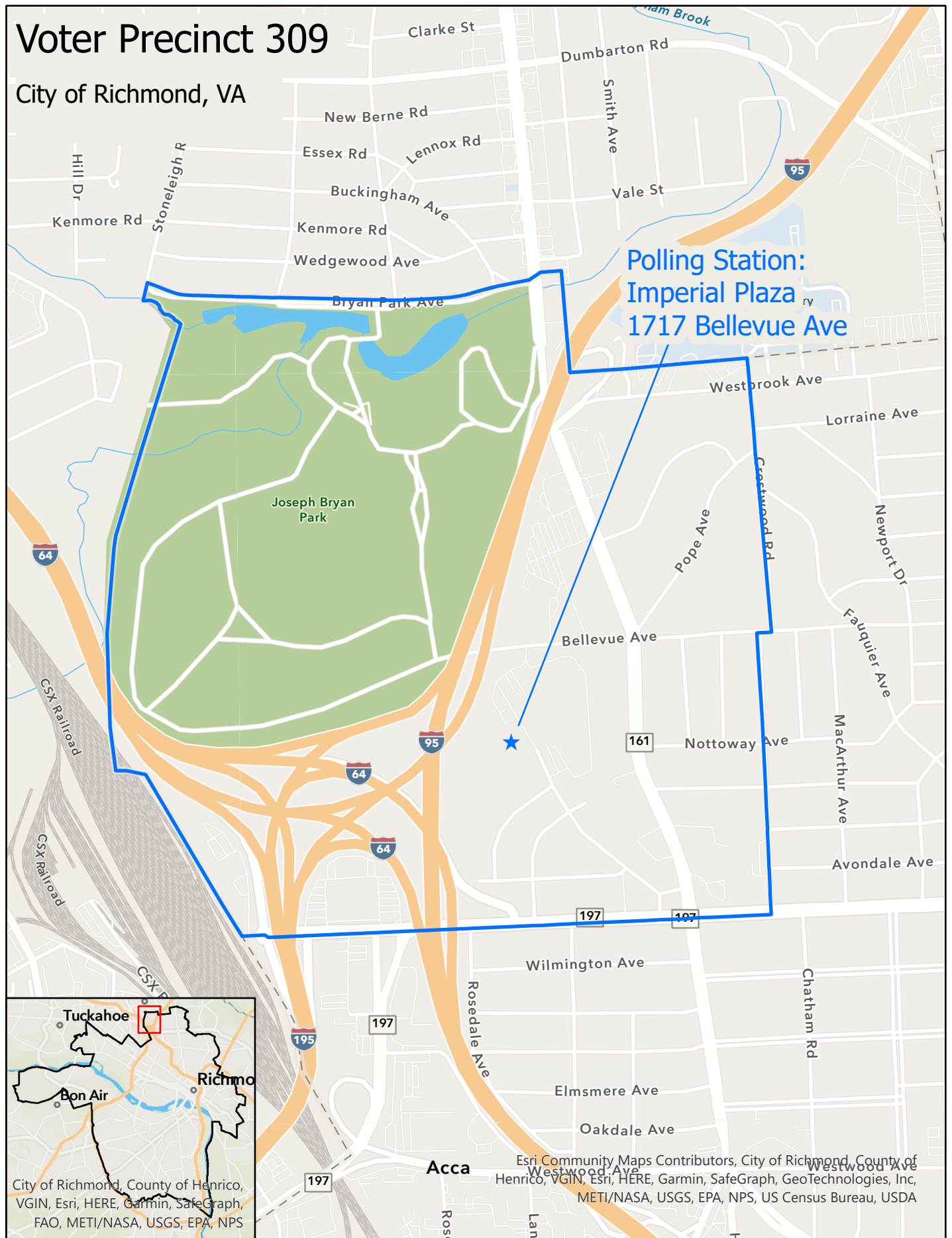
**Polling Station:**  
Linwood Holton  
Elementary School  
1600 W Laburnum  
Ave

City of Richmond, County of Henrico, VGIN, Esri, HERE, Garmin, SafeGraph, GeoTechnologies, Inc, FAO, METI/NASA, USGS, EPA, NPS

Esri Community Maps Contributors, City of Richmond, County of Henrico, VGIN, Esri, HERE, Garmin, SafeGraph, GeoTechnologies, Inc, METI/NASA, USGS, EPA, NPS, US Census Bureau, USDA

# Voter Precinct 309

City of Richmond, VA



**Polling Station:**  
Imperial Plaza  
1717 Bellevue Ave

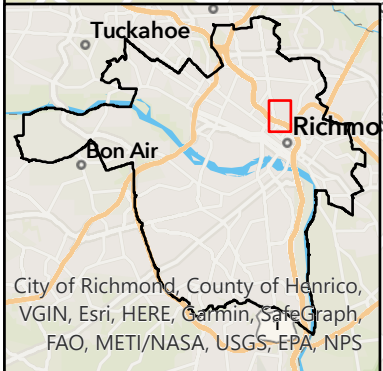
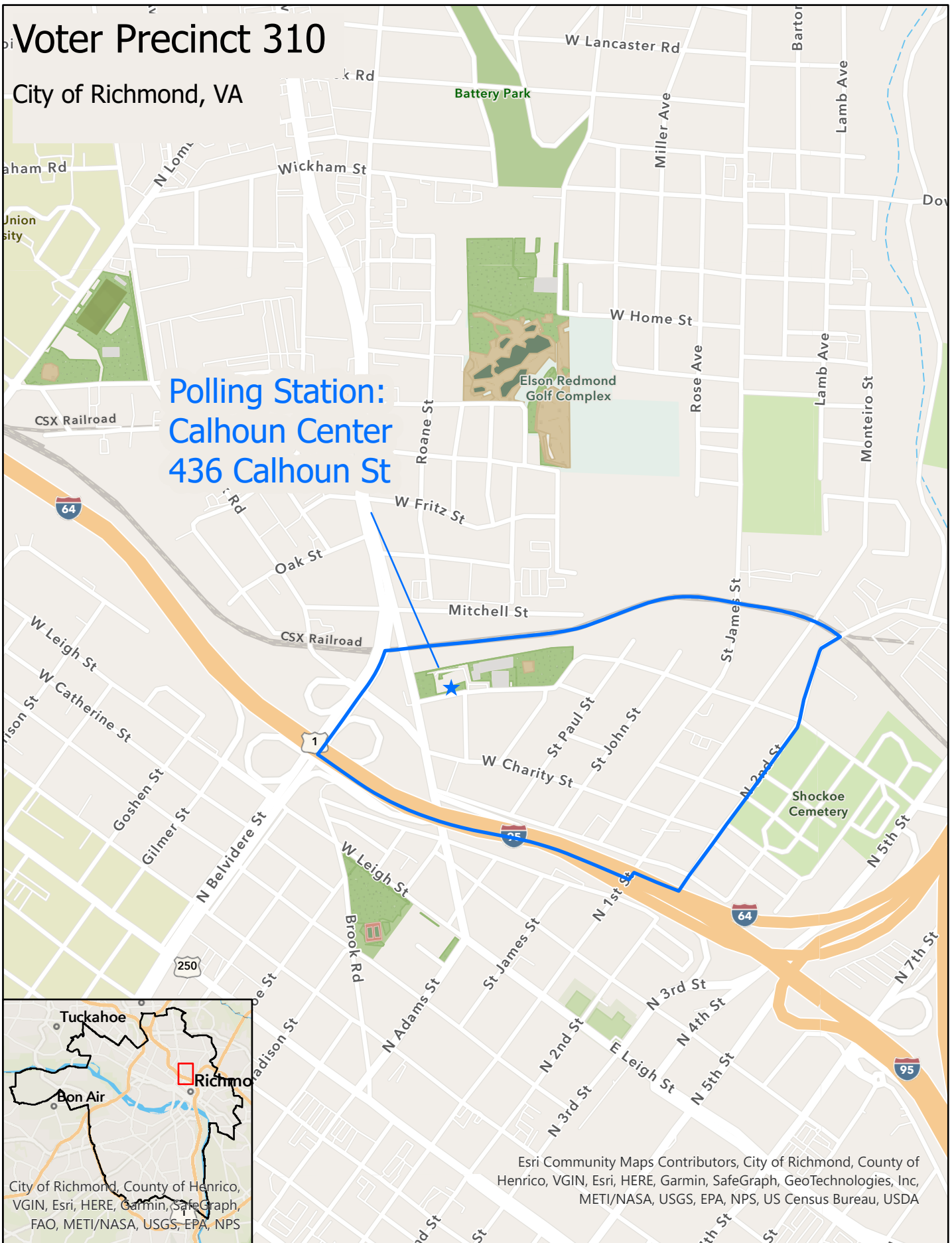
City of Richmond, County of Henrico, VGIN, Esri, HERE, Garmin, SafeGraph, FAO, METI/NASA, USGS, EPA, NPS

Esri Community Maps Contributors, City of Richmond, County of Henrico, VGIN, Esri, HERE, Garmin, SafeGraph, GeoTechnologies, Inc, METI/NASA, USGS, EPA, NPS, US Census Bureau, USDA

# Voter Precinct 310

City of Richmond, VA

**Polling Station:**  
Calhoun Center  
436 Calhoun St

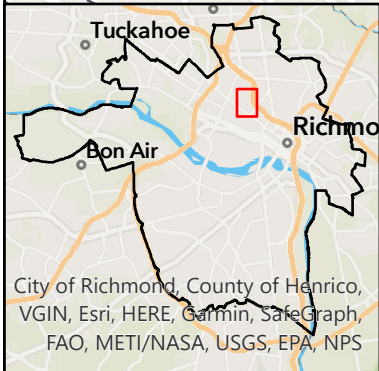
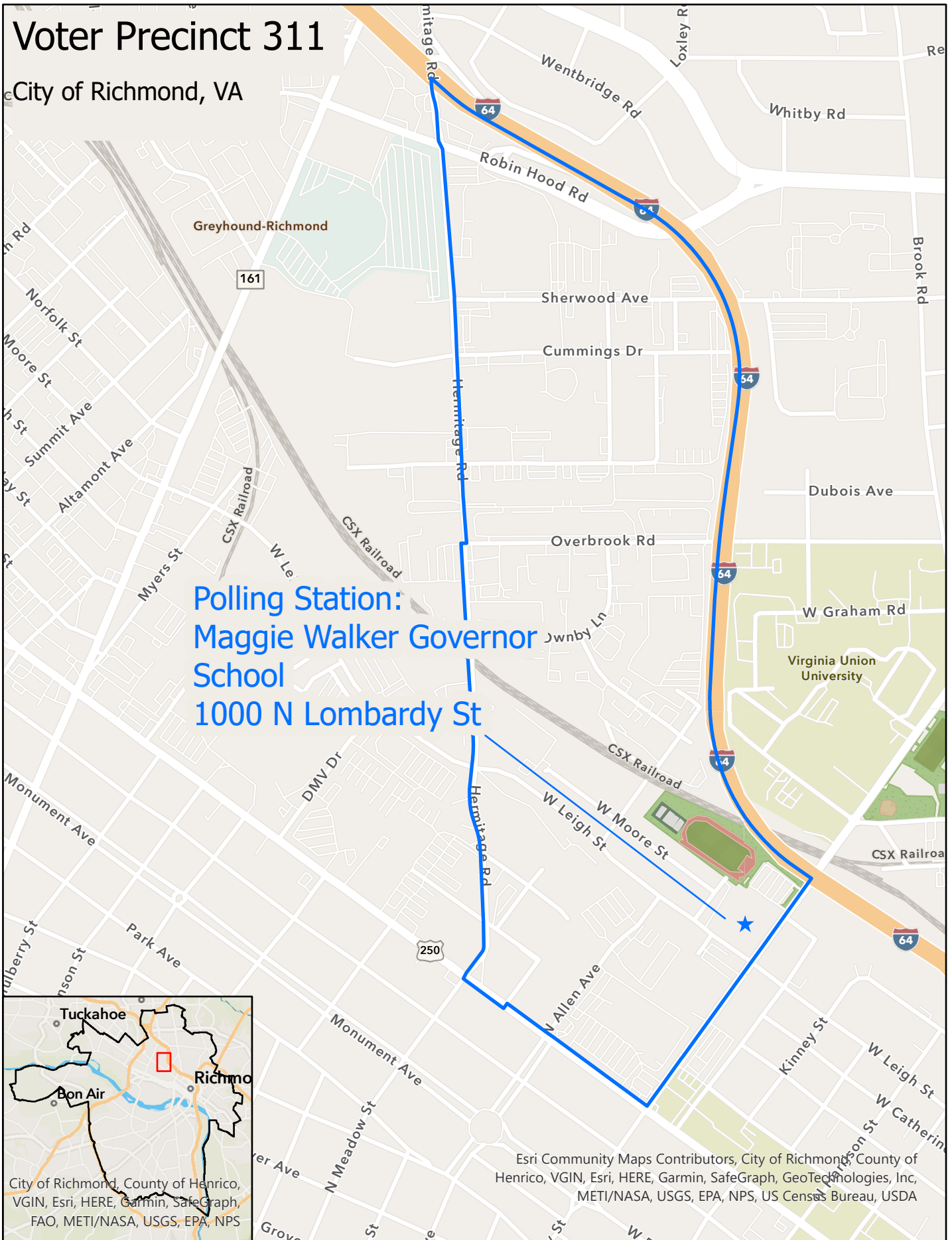


Esri Community Maps Contributors, City of Richmond, County of Henrico, VGIN, Esri, HERE, Garmin, SafeGraph, GeoTechnologies, Inc, METI/NASA, USGS, EPA, NPS, US Census Bureau, USDA

# Voter Precinct 311

City of Richmond, VA

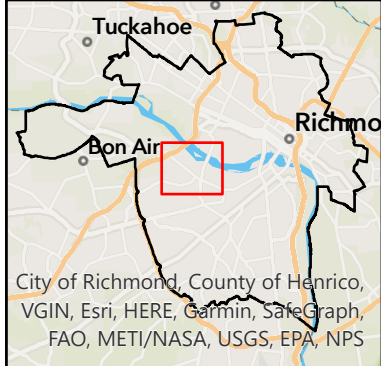
Polling Station:  
Maggie Walker Governor  
School  
1000 N Lombardy St



Esri Community Maps Contributors, City of Richmond, County of Henrico, VGIN, Esri, HERE, Garmin, SafeGraph, GeoTechnologies, Inc, METI/NASA, USGS, EPA, NPS, US Census Bureau, USDA

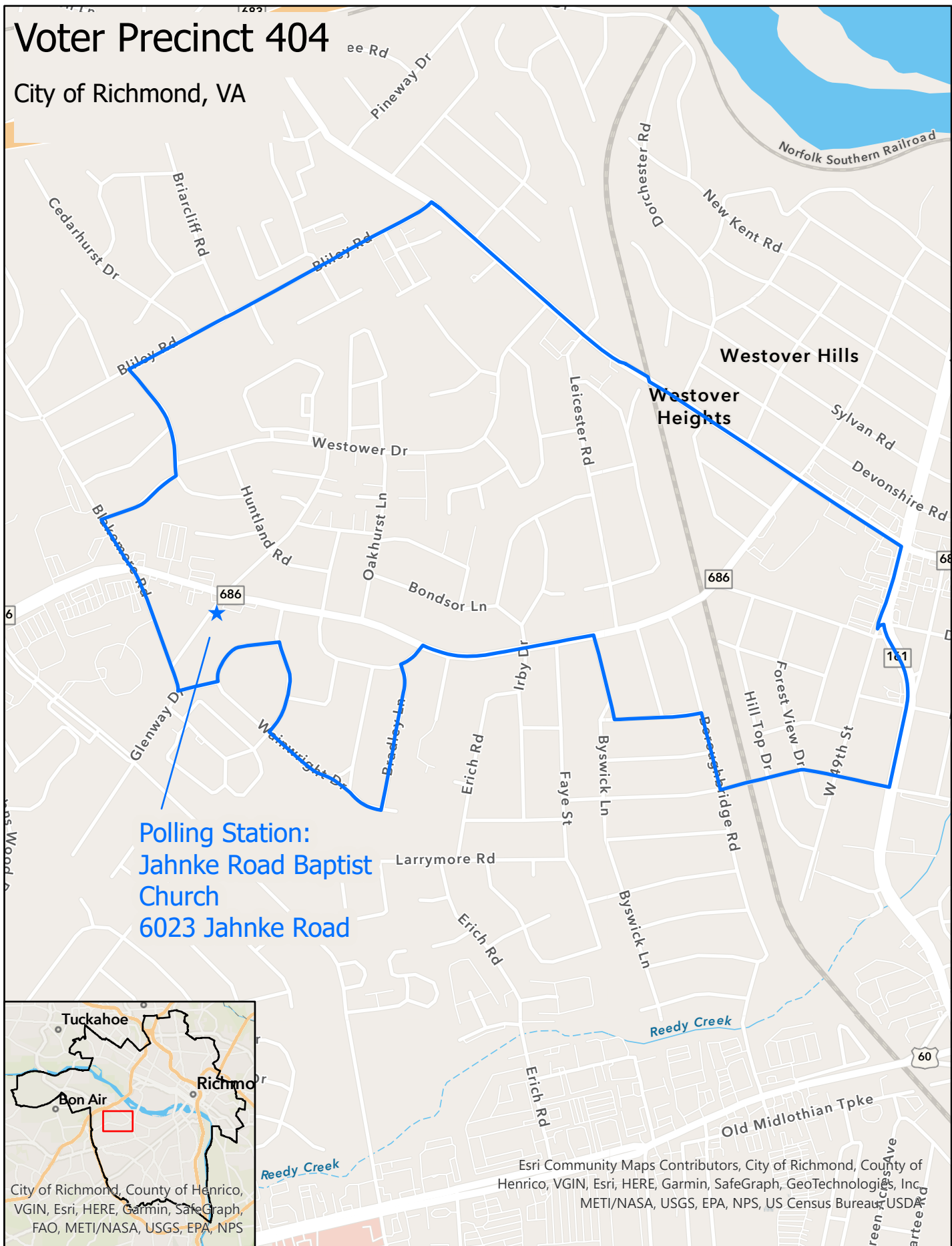
# Voter Precinct 402

City of Richmond, VA

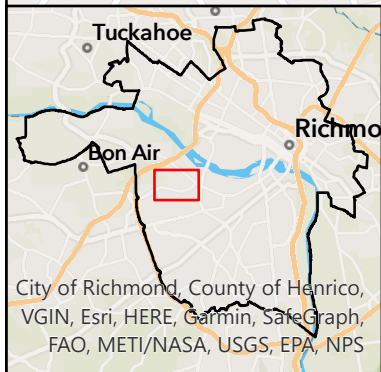


# Voter Precinct 404

City of Richmond, VA



**Polling Station:**  
Jahnke Road Baptist Church  
6023 Jahnke Road



Esri Community Maps Contributors, City of Richmond, County of Henrico, VGIN, Esri, HERE, Garmin, SafeGraph, GeoTechnologies, Inc, METI/NASA, USGS, EPA, NPS, US Census Bureau, USDA

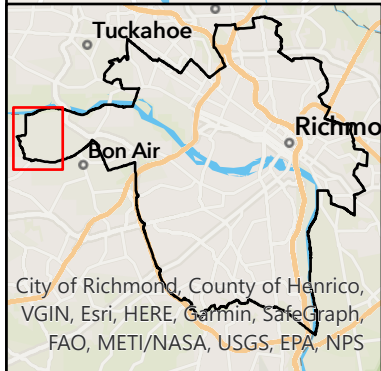


# Voter Precinct 409

City of Richmond, VA



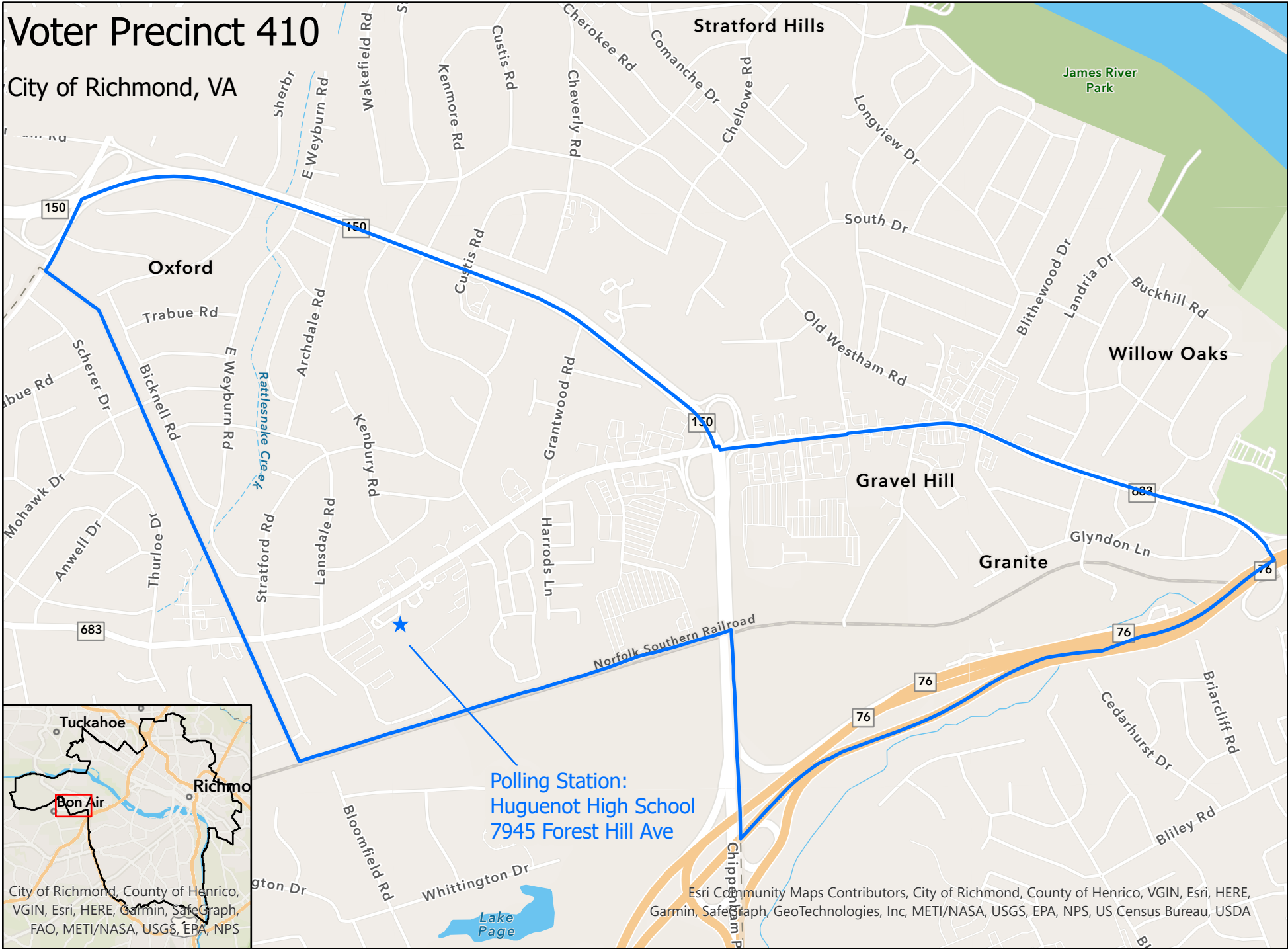
Polling Station:  
J B Fisher  
Elementary School  
3701 Garden Road



Esri Community Maps Contributors, City of Richmond, County of Henrico, VGIN, Esri, HERE, Garmin, SafeGraph, GeoTechnologies, Inc, METI/NASA, USGS, EPA, NPS, US Census Bureau, USDA

# Voter Precinct 410

City of Richmond, VA



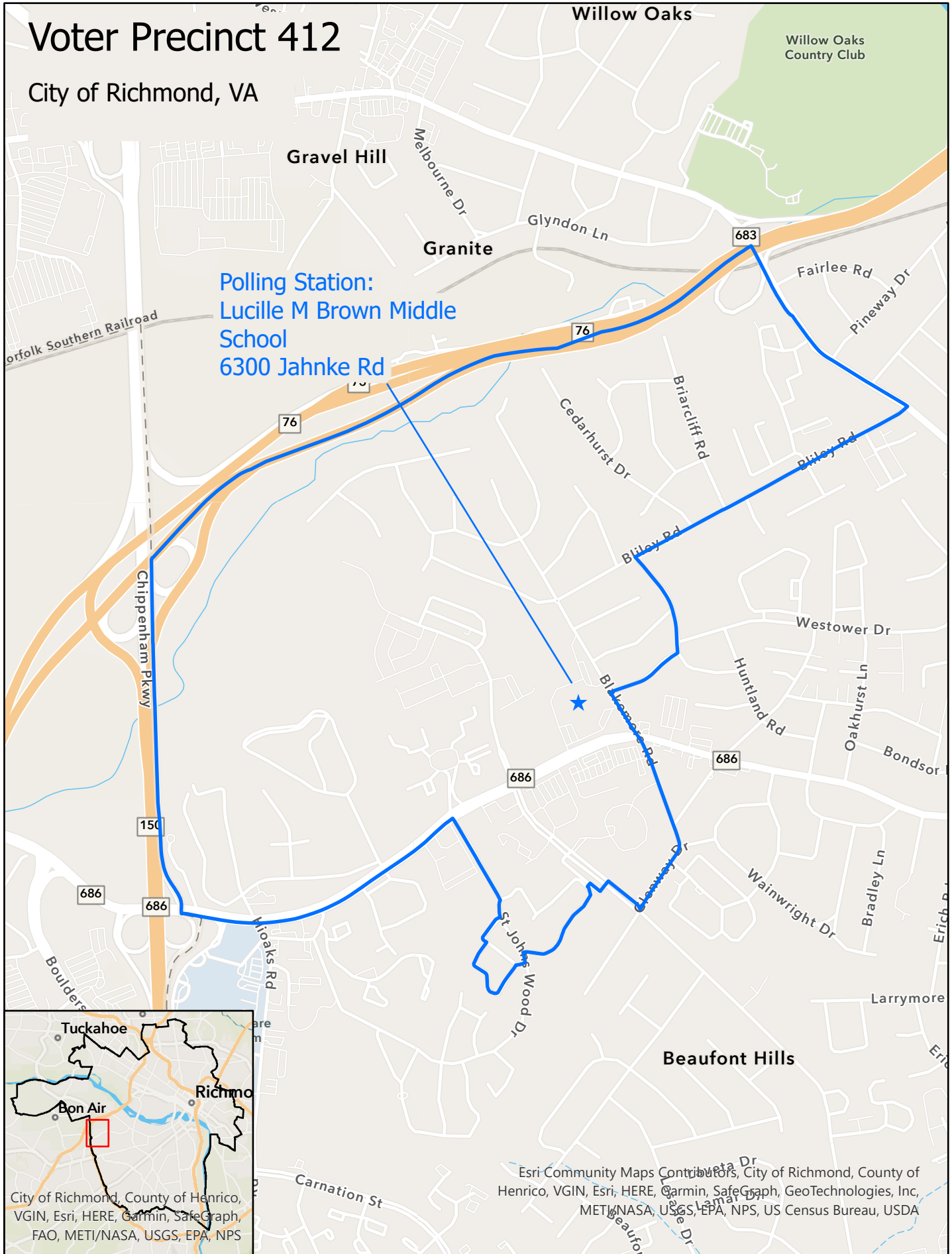
Polling Station:  
Huguenot High School  
7945 Forest Hill Ave

City of Richmond, County of Henrico, VGIN, Esri, HERE, Garmin, SafeGraph, FAO, METI/NASA, USGS, EPA, NPS

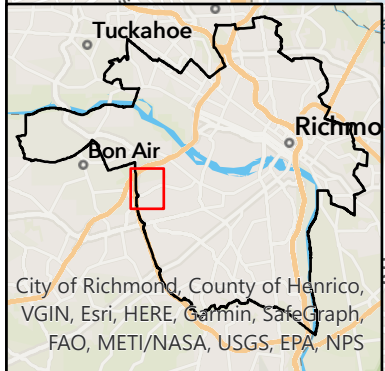
Esri Community Maps Contributors, City of Richmond, County of Henrico, VGIN, Esri, HERE, Garmin, SafeGraph, GeoTechnologies, Inc, METI/NASA, USGS, EPA, NPS, US Census Bureau, USDA

# Voter Precinct 412

City of Richmond, VA



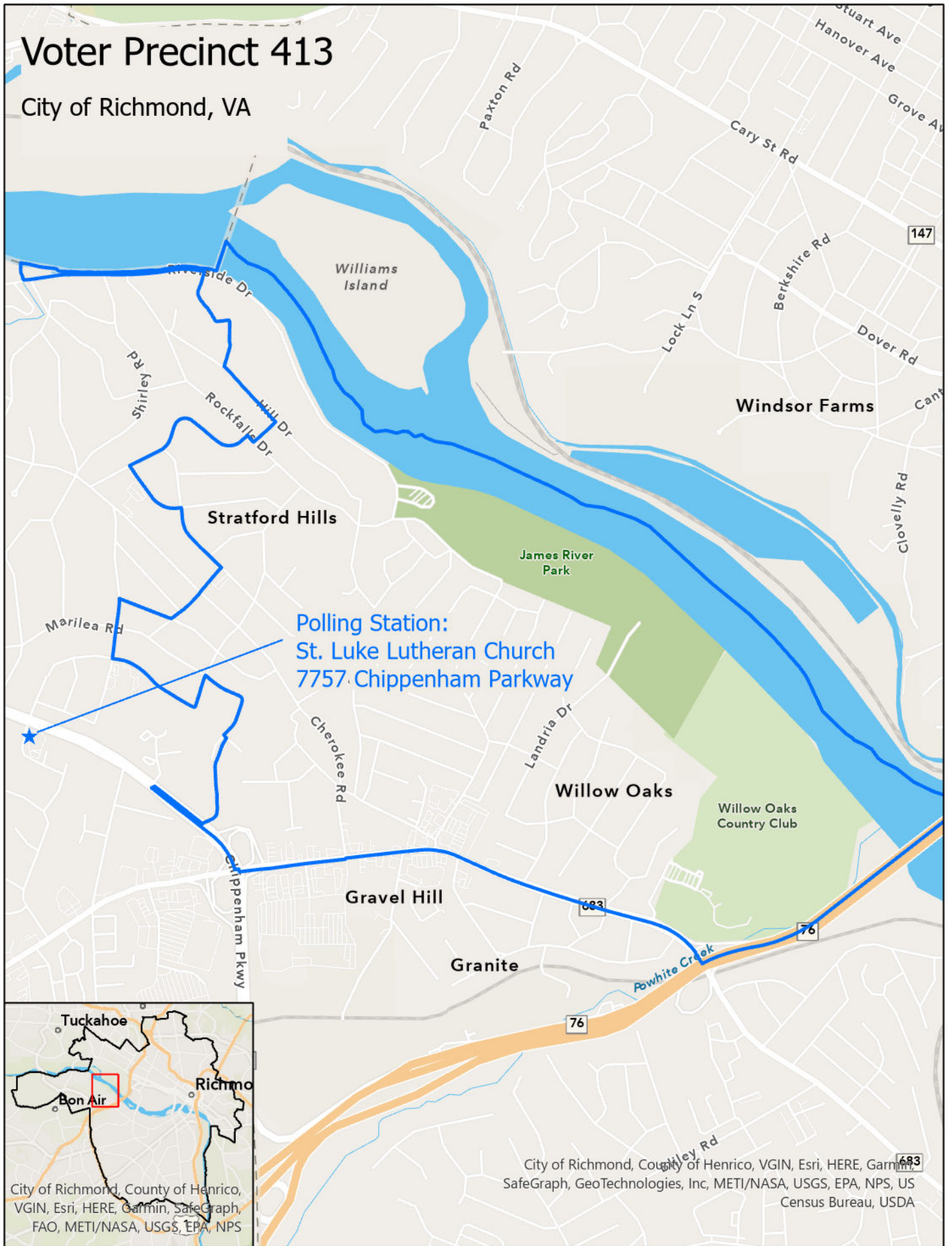
Polling Station:  
Lucille M Brown Middle  
School  
6300 Jahnke Rd



Esri Community Maps Contributors, City of Richmond, County of Henrico, VGIN, Esri, HERE, Garmin, SafeGraph, GeoTechnologies, Inc, METI/NASA, USGS, EPA, NPS, US Census Bureau, USDA

# Voter Precinct 413

City of Richmond, VA



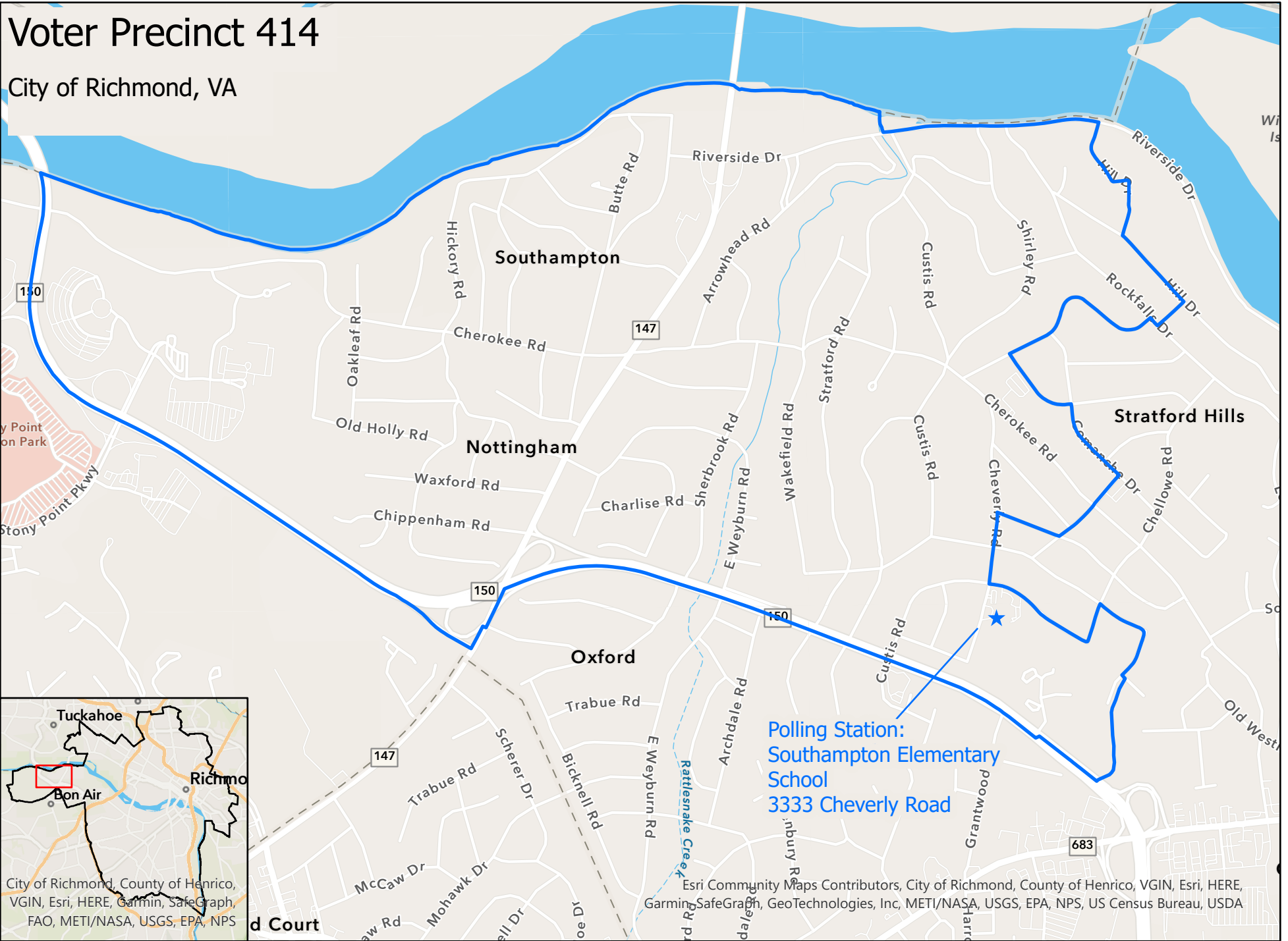
Tuckahoe  
Bon Air  
Richmond

City of Richmond, County of Henrico, VGIN, Esri, HERE, Garmin, SafeGraph, FAO, METI/NASA, USGS, EPA, NPS

City of Richmond, County of Henrico, VGIN, Esri, HERE, Garmin, SafeGraph, GeoTechnologies, Inc, METI/NASA, USGS, EPA, NPS, US Census Bureau, USDA

# Voter Precinct 414

City of Richmond, VA

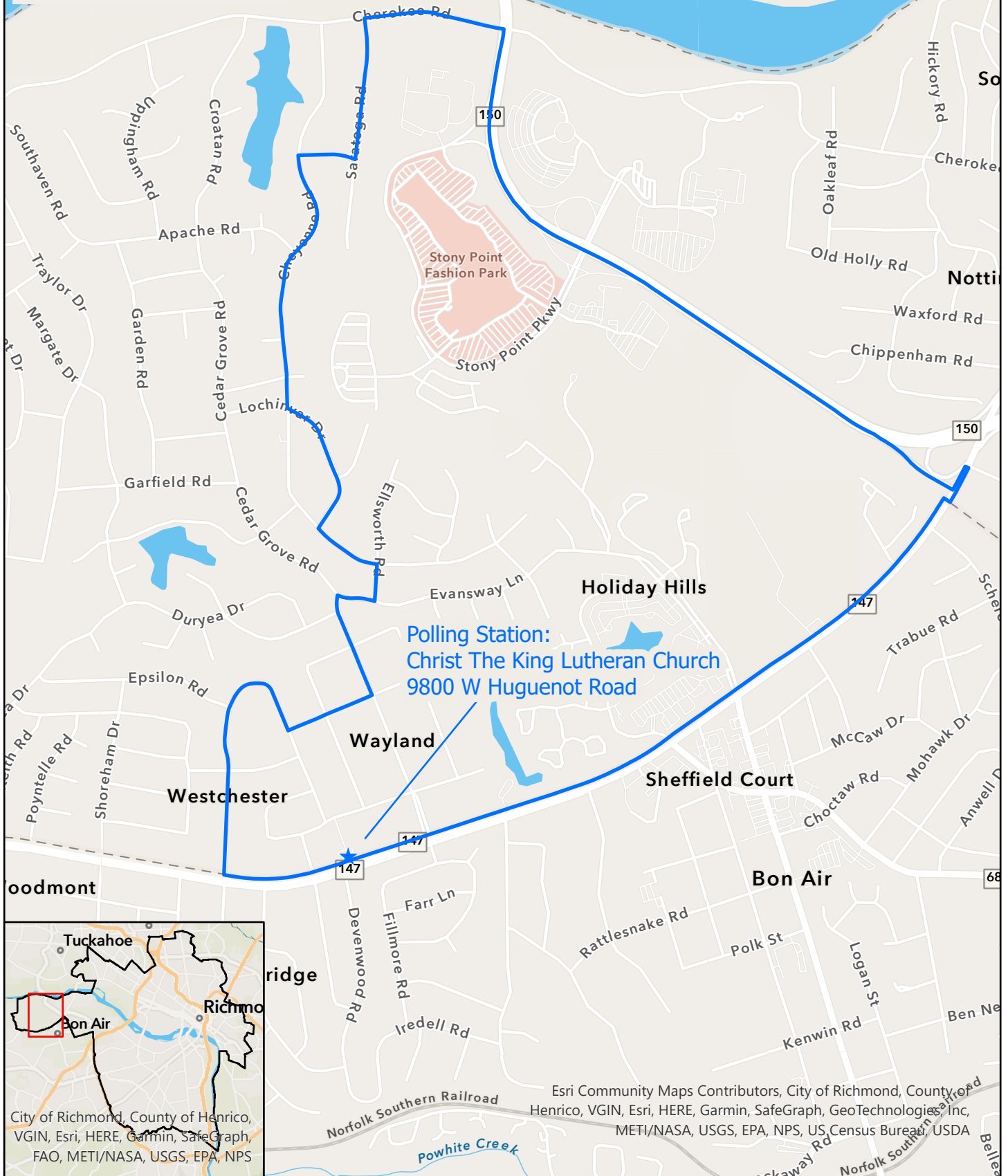


City of Richmond, County of Henrico, VGIN, Esri, HERE, Garmin, SafeGraph, FAO, METI/NASA, USGS, EPA, NPS

Esri Community Maps Contributors, City of Richmond, County of Henrico, VGIN, Esri, HERE, Garmin, SafeGraph, GeoTechnologies, Inc, METI/NASA, USGS, EPA, NPS, US Census Bureau, USDA

# Voter Precinct 415

City of Richmond, VA



**Polling Station:**  
Christ The King Lutheran Church  
9800 W Huguenot Road

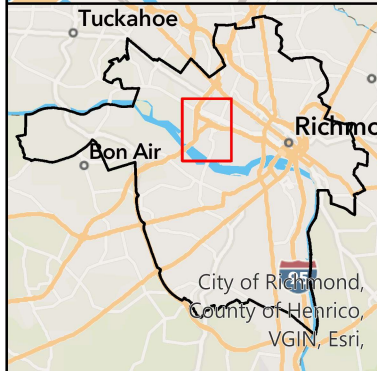
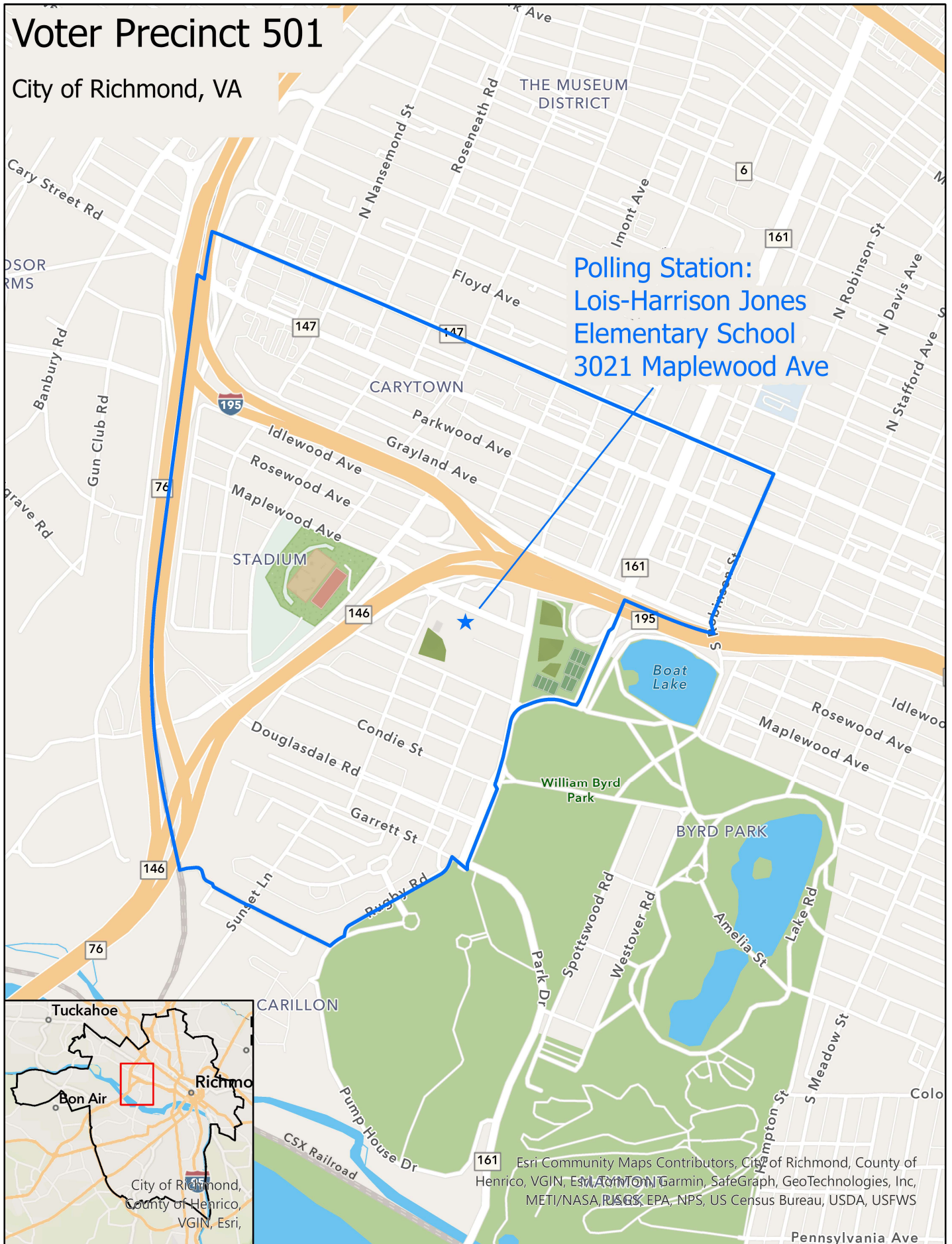
City of Richmond, County of Henrico, VA, Esri, HERE, Garmin, SafeGraph, GeoTechnologies, Inc, FAO, METI/NASA, USGS, EPA, NPS

Esri Community Maps Contributors, City of Richmond, County of Henrico, VA, Esri, HERE, Garmin, SafeGraph, GeoTechnologies, Inc, METI/NASA, USGS, EPA, NPS, US Census Bureau, USDA

# Voter Precinct 501

City of Richmond, VA

**Polling Station:**  
Lois-Harrison Jones  
Elementary School  
3021 Maplewood Ave



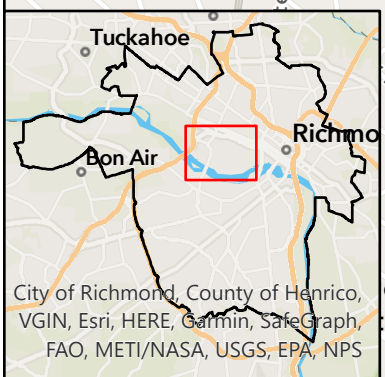
Esri Community Maps Contributors, City of Richmond, County of Henrico, VA, Esri, Garmin, SafeGraph, GeoTechnologies, Inc, METI/NASA, USGS, EPA, NPS, US Census Bureau, USDA, USFWS

# Voter Precinct 503

City of Richmond, VA



Polling Station:  
Maymont Elementary  
School  
1211 S Allen Ave



City of Richmond, County of Henrico, VA, Esri, HERE, Garmin, SafeGraph, FAO, METI/NASA, USGS, EPA, NPS

Esri Community Maps Contributors, City of Richmond, County of Henrico, VA, Esri, HERE, Garmin, SafeGraph, GeoTechnologies, Inc, METI/NASA, USGS, EPA, NPS, US Census Bureau, USDA



# Voter Precinct 504

City of Richmond, VA



**Polling Station:**  
**Randolph Community Center**  
**1415 Grayland Ave**

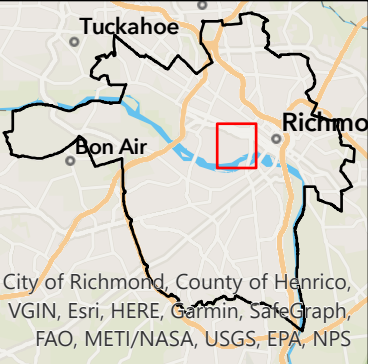
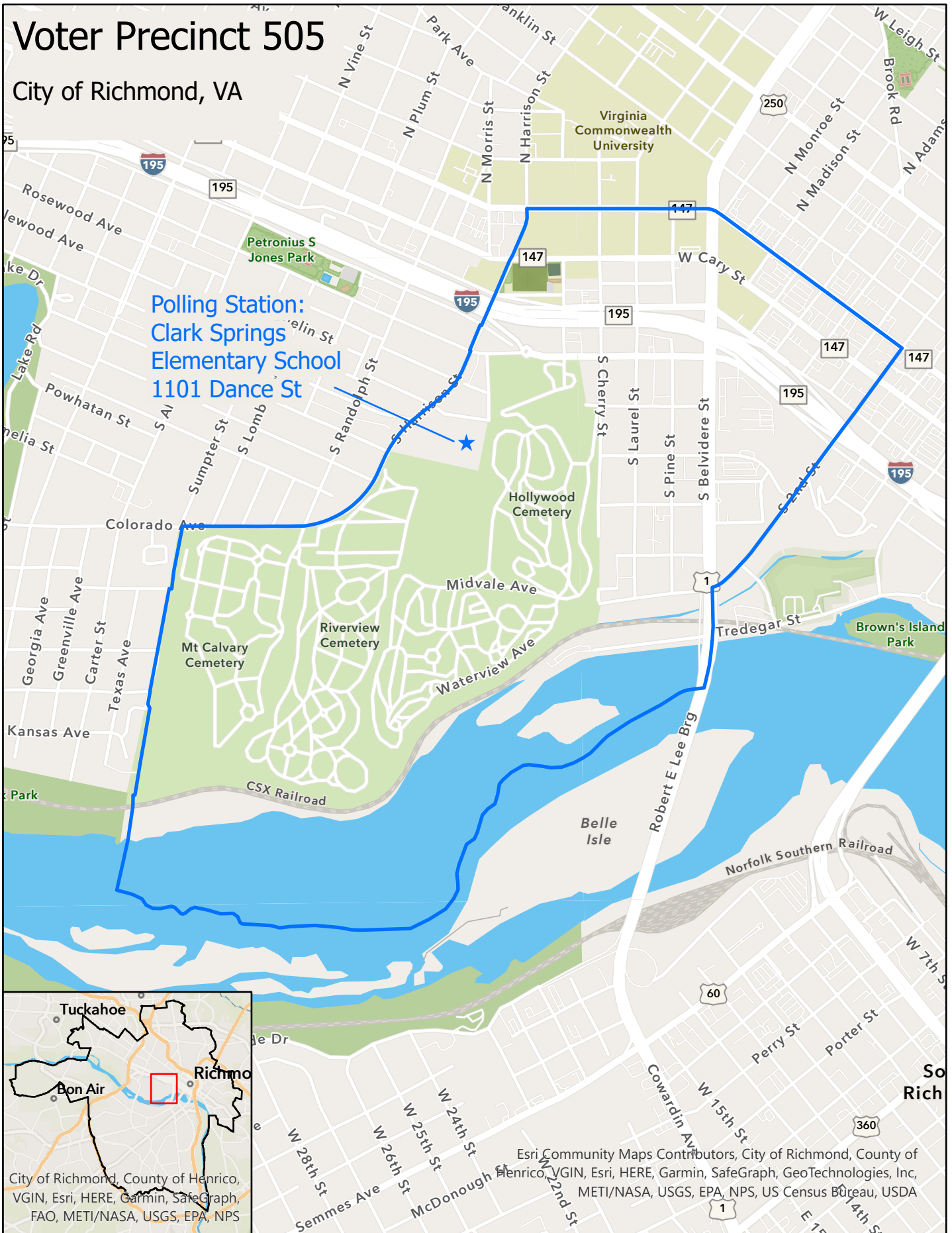
City of Richmond, County of Henrico, VGIN, Esri, HERE, Garmin, SafeGraph, GeoTechnologies, Inc, FAO, METI/NASA, USGS, EPA, NPS

Esri Community Maps Contributors, City of Richmond, County of Henrico, VGIN, Esri, HERE, Garmin, SafeGraph, GeoTechnologies, Inc, METI/NASA, USGS, EPA, NPS, US Census Bureau, USDA

# Voter Precinct 505

City of Richmond, VA

**Polling Station:**  
Clark Springs  
Elementary School  
1101 Dance St

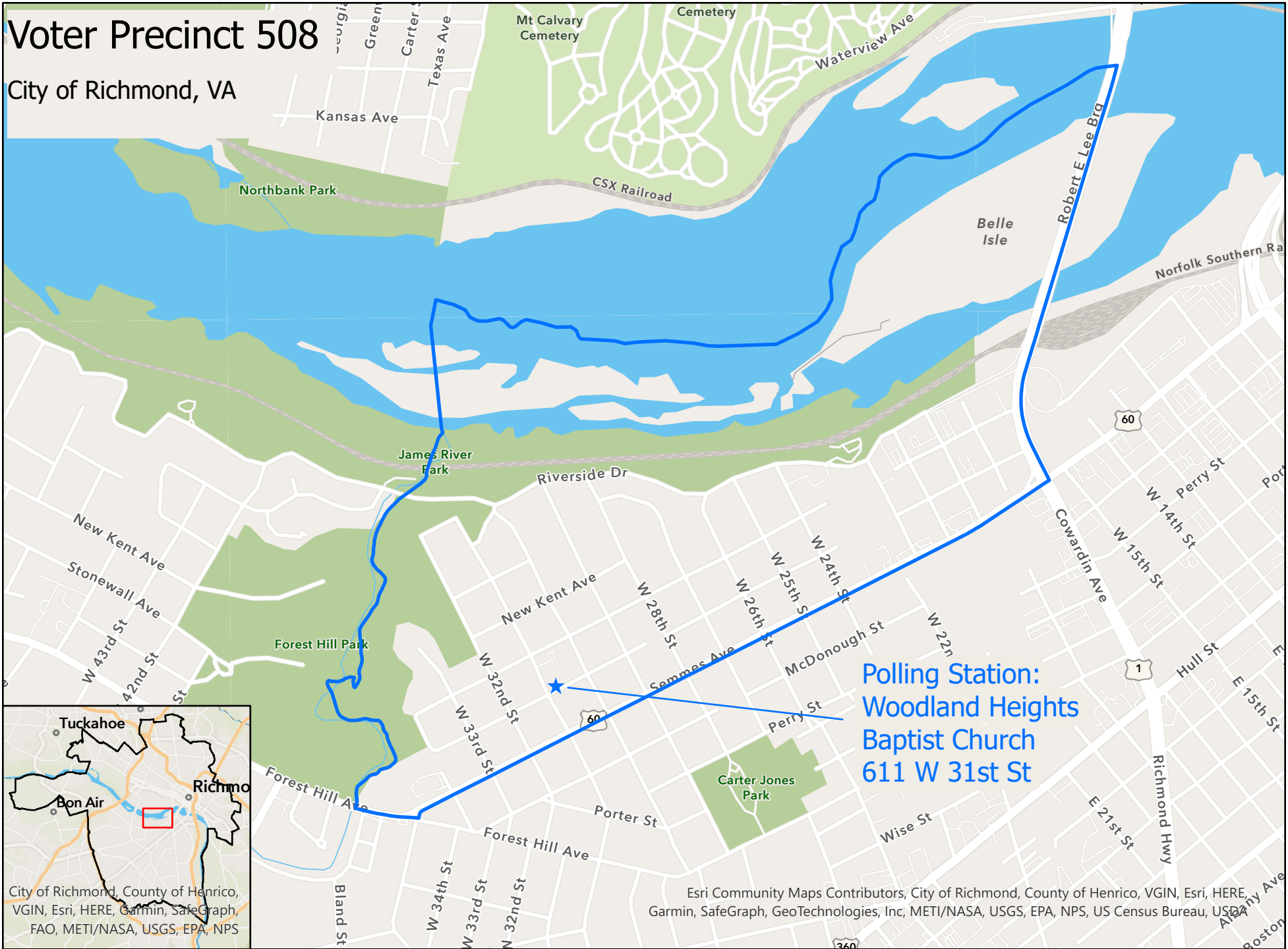


City of Richmond, County of Henrico, VA, Esri, HERE, Garmin, SafeGraph, GeoTechnologies, Inc, FAO, METI/NASA, USGS, EPA, NPS

Esri Community Maps Contributors, City of Richmond, County of Henrico, VA, Esri, HERE, Garmin, SafeGraph, GeoTechnologies, Inc, METI/NASA, USGS, EPA, NPS, US Census Bureau, USDA

# Voter Precinct 508

City of Richmond, VA



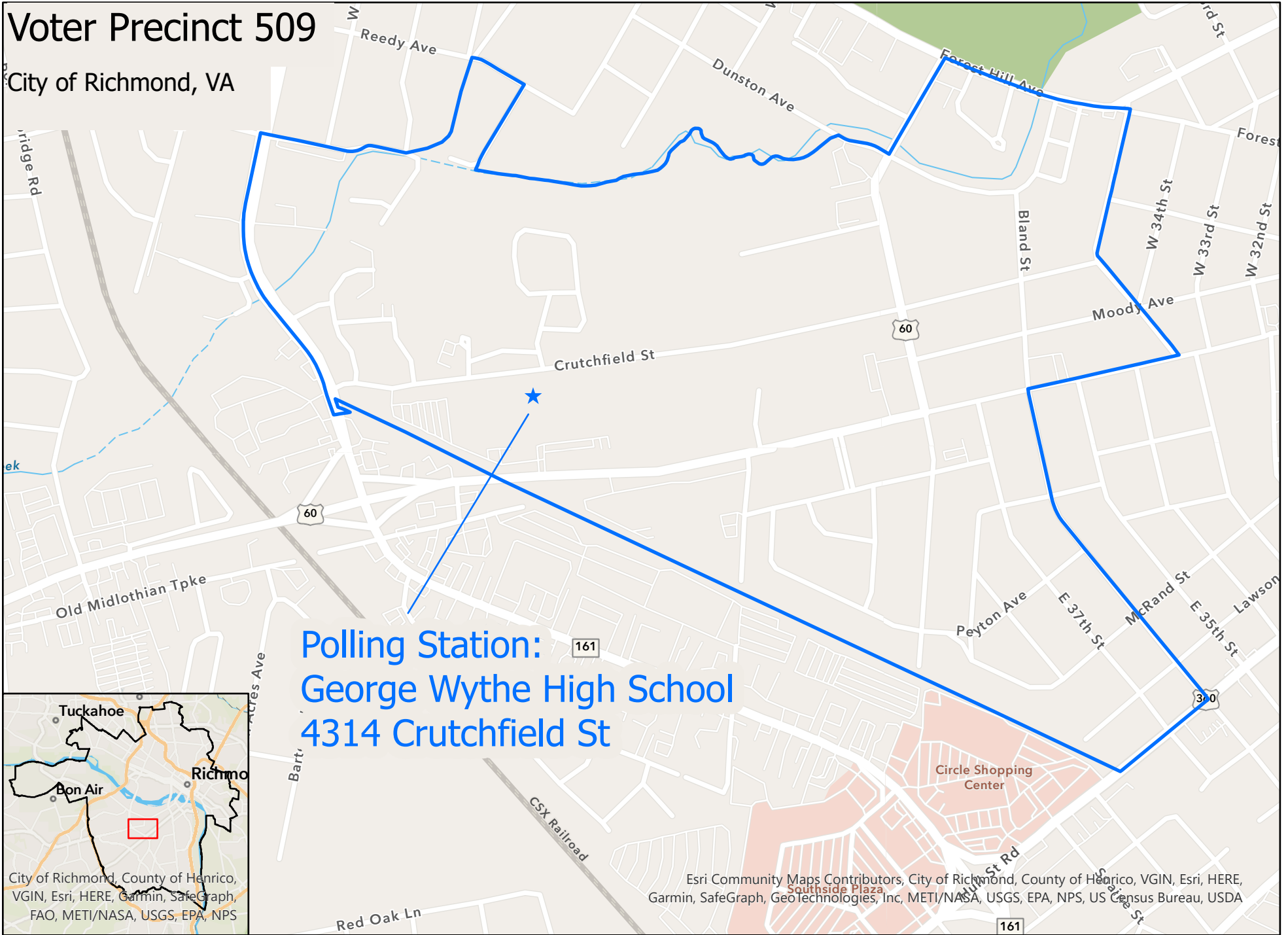
**Polling Station:**  
Woodland Heights  
Baptist Church  
611 W 31st St

City of Richmond, County of Henrico, VGIN, Esri, HERE, Garmin, SafeGraph, FAO, METI/NASA, USGS, EPA, NPS

Esri Community Maps Contributors, City of Richmond, County of Henrico, VGIN, Esri, HERE, Garmin, SafeGraph, GeoTechnologies, Inc, METI/NASA, USGS, EPA, NPS, US Census Bureau, USDA

# Voter Precinct 509

City of Richmond, VA



**Polling Station:**  
**George Wythe High School**  
**4314 Crutchfield St**

City of Richmond, County of Henrico, VGIN, Esri, HERE, Garmin, SafeGraph, FAO, METI/NASA, USGS, EPA, NPS

Esri Community Maps Contributors, City of Richmond, County of Henrico, VGIN, Esri, HERE, Garmin, SafeGraph, GeoTechnologies, Inc, METI/NASA, USGS, EPA, NPS, US Census Bureau, USDA

# Voter Precinct 510

City of Richmond, VA

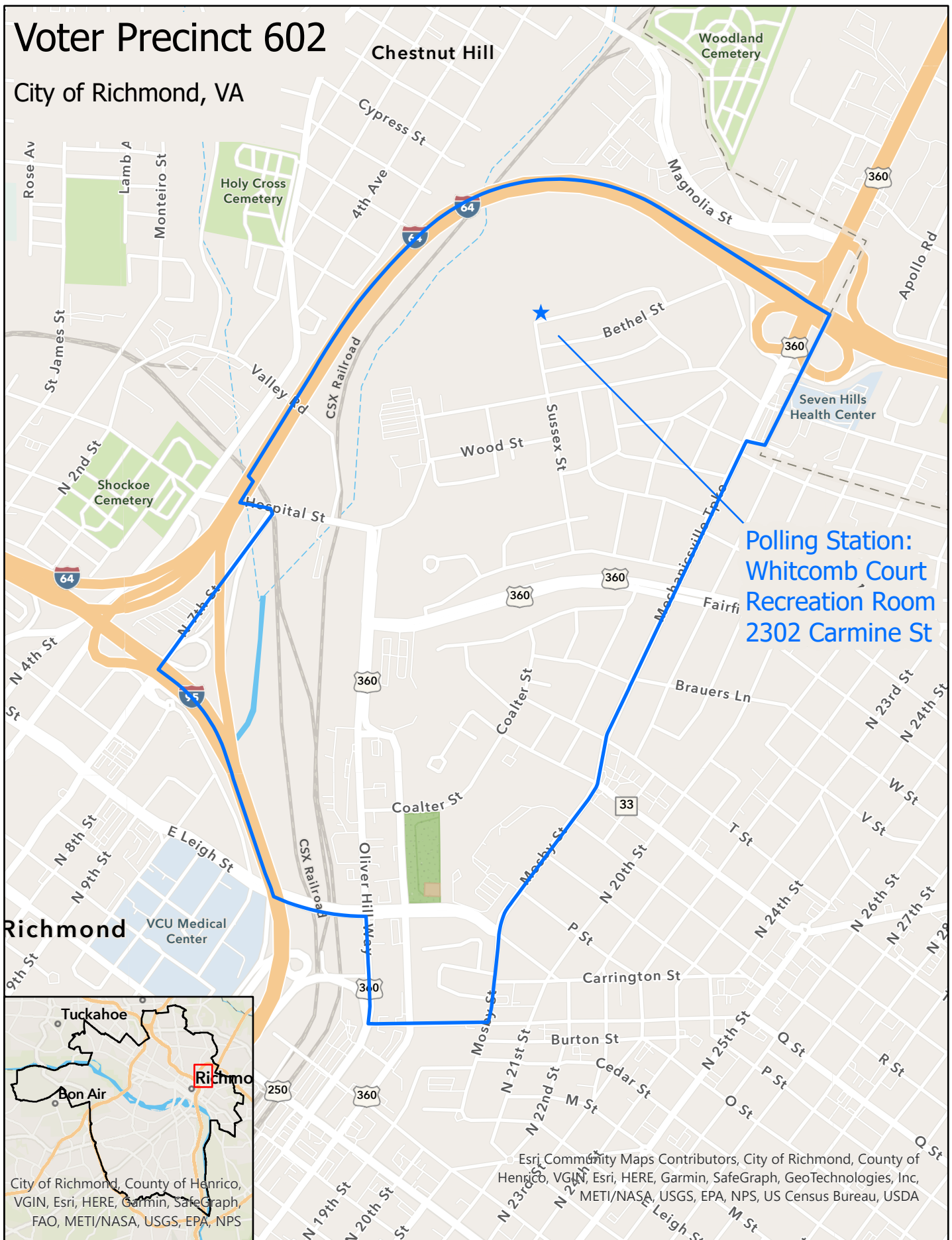


City of Richmond, County of Henrico, VA, Esri, HERE, Garmin, SafeGraph, FAO, METI/NASA, USGS, EPA, NPS

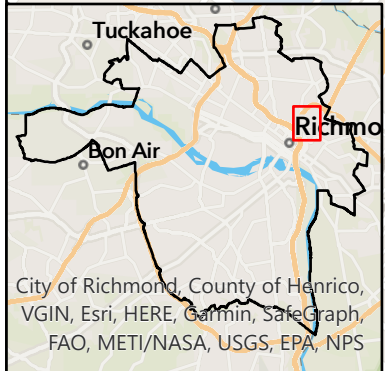
Esri Community Maps Contributors, City of Richmond, County of Henrico, VA, Esri, HERE, Garmin, SafeGraph, GeoTechnologies, Inc, METI/NASA, USGS, EPA, NPS, US Census Bureau, USDA

# Voter Precinct 602

City of Richmond, VA



**Polling Station:**  
Whitcomb Court  
Recreation Room  
2302 Carmine St

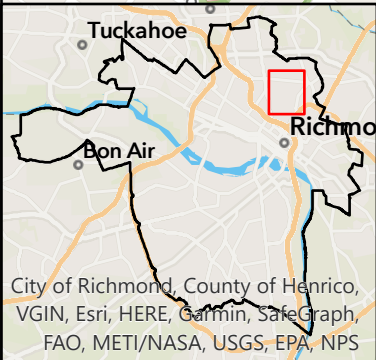
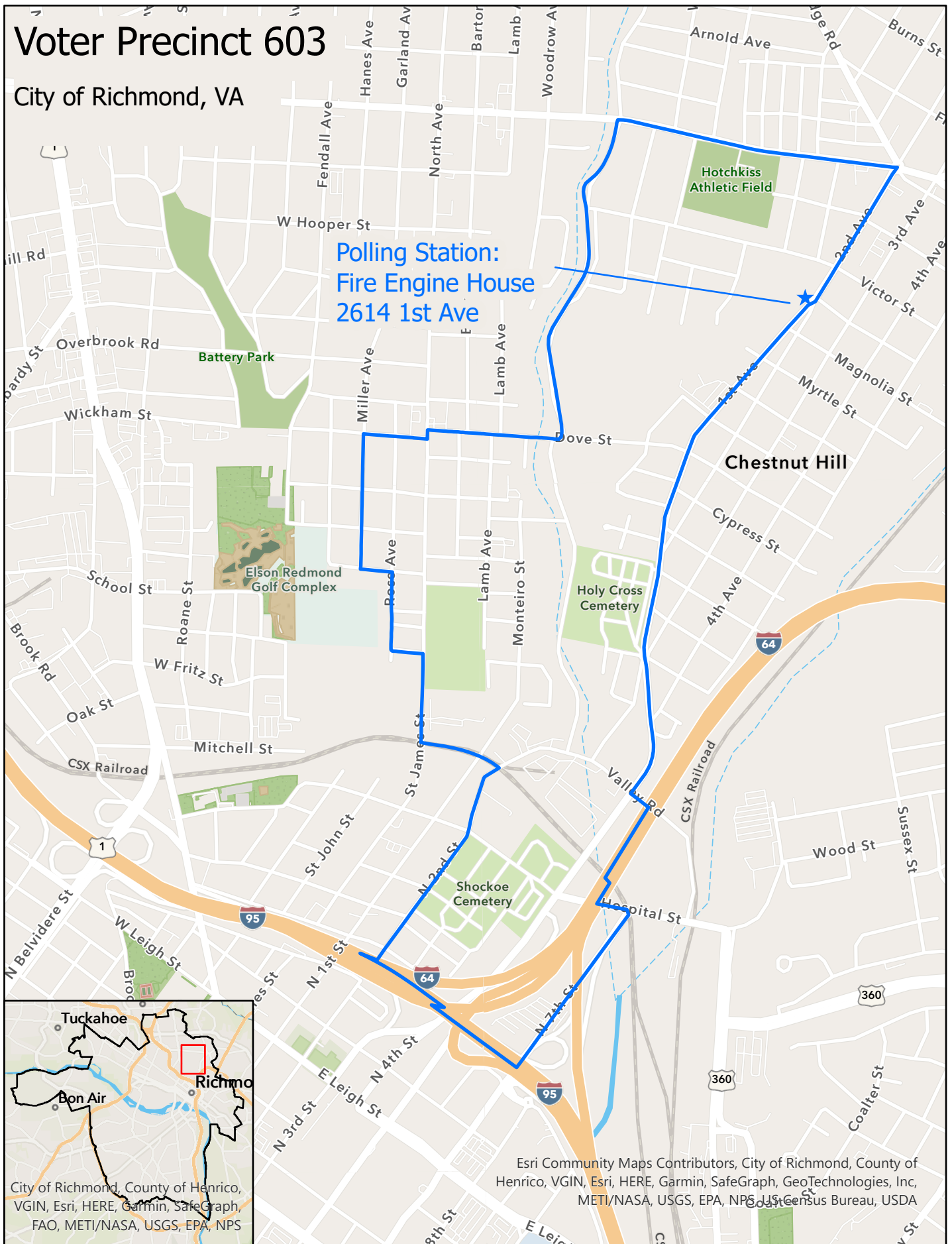


City of Richmond, County of Henrico, VA  
VGIN, Esri, HERE, Garmin, SafeGraph, GeoTechnologies, Inc,  
FAO, METI/NASA, USGS, EPA, NPS

Esri, Community Maps Contributors, City of Richmond, County of Henrico, VGIN, Esri, HERE, Garmin, SafeGraph, GeoTechnologies, Inc, METI/NASA, USGS, EPA, NPS, US Census Bureau, USDA

# Voter Precinct 603

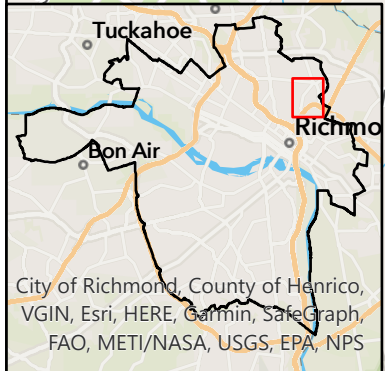
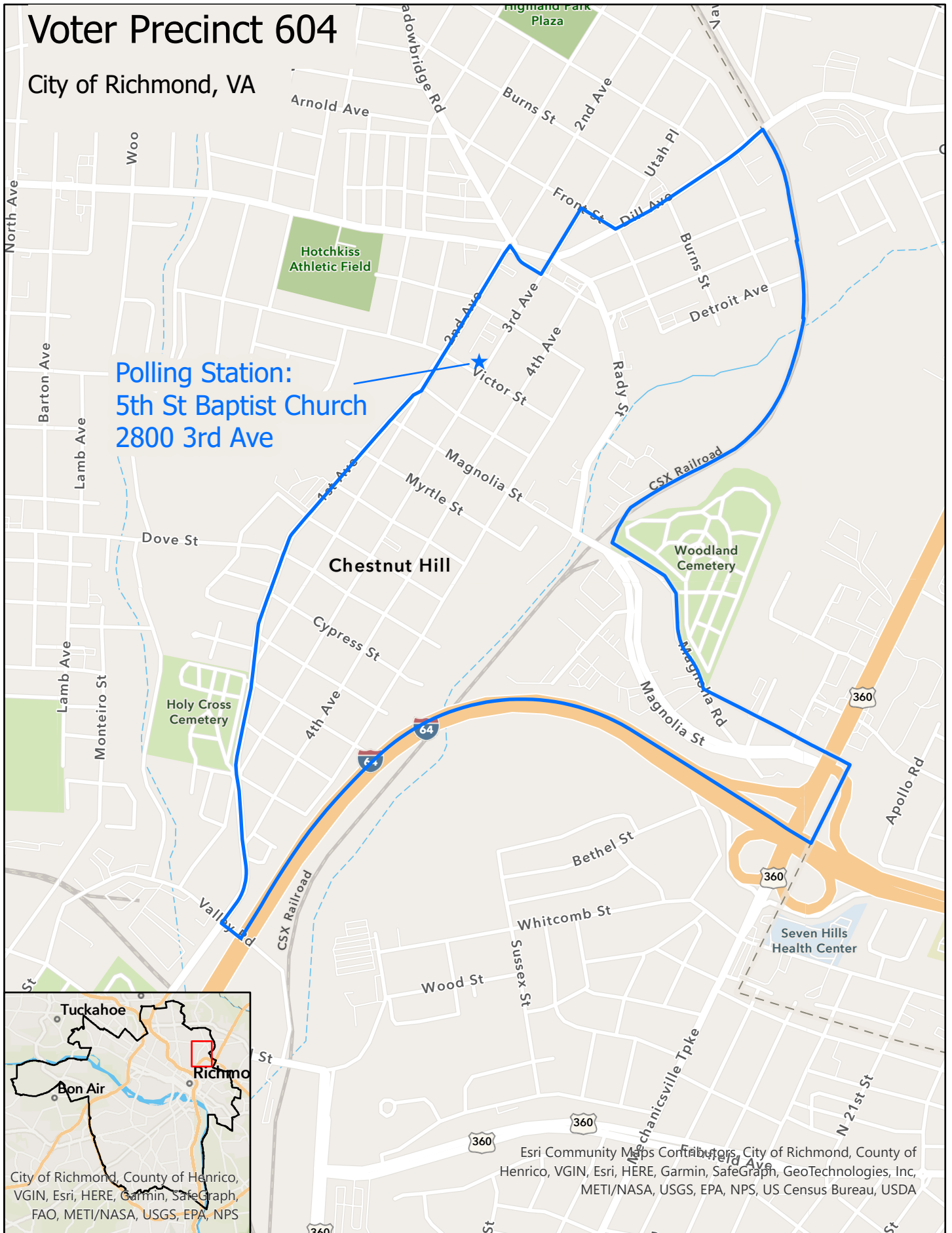
City of Richmond, VA



Esri Community Maps Contributors, City of Richmond, County of Henrico, VGIN, Esri, HERE, Garmin, SafeGraph, GeoTechnologies, Inc, METI/NASA, USGS, EPA, NPS, US Census Bureau, USDA

# Voter Precinct 604

City of Richmond, VA

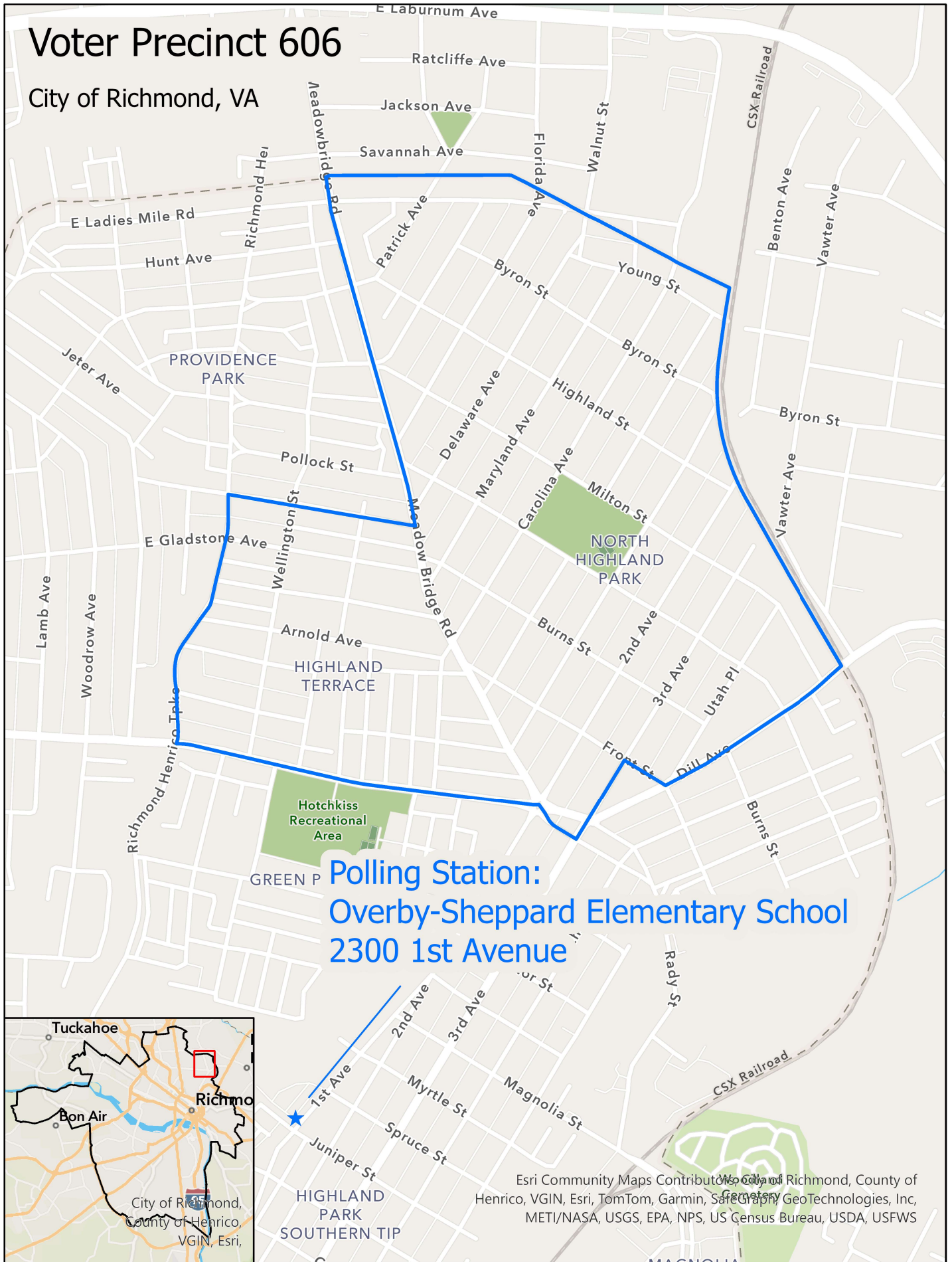


Esri Community Maps Contributors, City of Richmond, County of Henrico, VGIN, Esri, HERE, Garmin, SafeGraph, GeoTechnologies, Inc, METI/NASA, USGS, EPA, NPS, US Census Bureau, USDA



# Voter Precinct 606

City of Richmond, VA



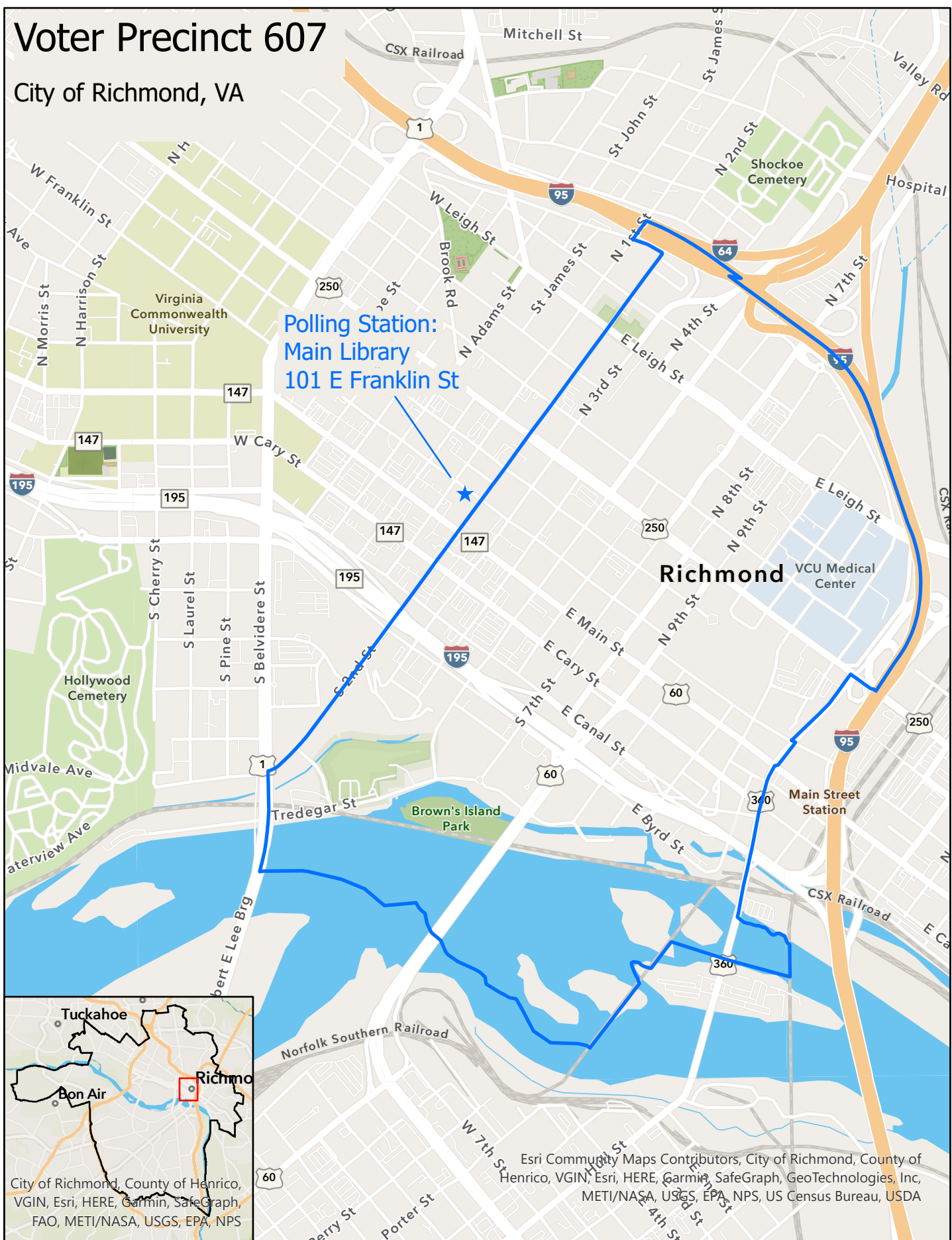
**Polling Station:**  
**Overby-Sheppard Elementary School**  
**2300 1st Avenue**



Esri Community Maps Contributor City of Richmond, County of Henrico, VGIN, Esri, TomTom, Garmin, SafeGraph, GeoTechnologies, Inc, METI/NASA, USGS, EPA, NPS, US Census Bureau, USDA, USFWS

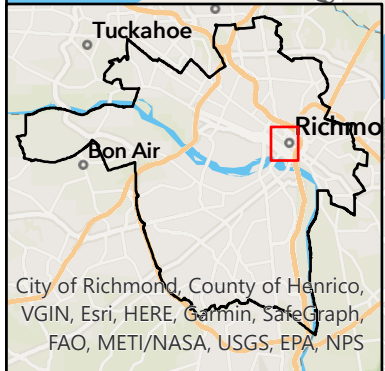
# Voter Precinct 607

City of Richmond, VA



Polling Station:  
Main Library  
101 E Franklin St

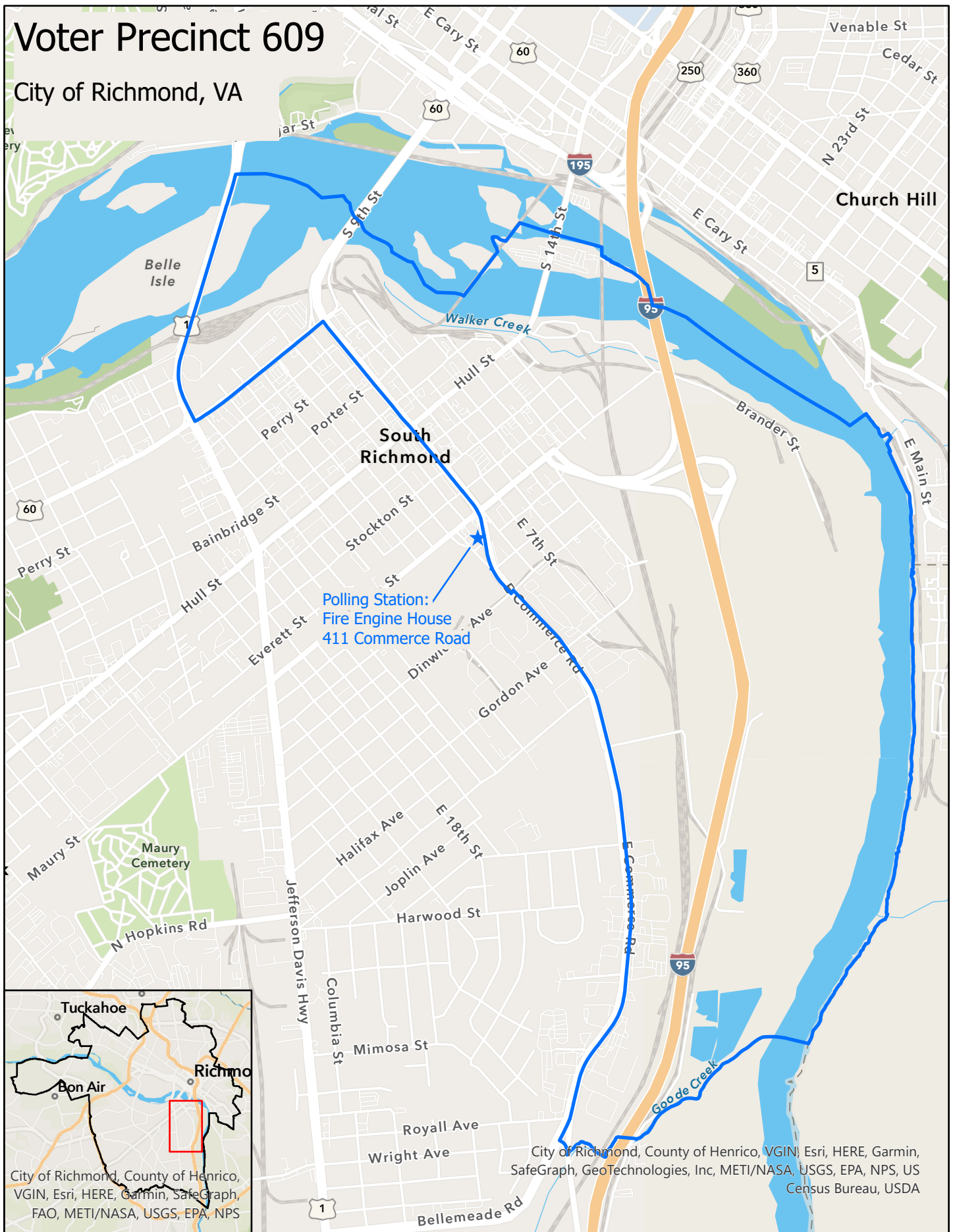
Richmond



Esri Community Maps Contributors, City of Richmond, County of Henrico, VGIN, Esri, HERE, Garmin, SafeGraph, GeoTechnologies, Inc, METI/NASA, USGS, EPA, NPS, US Census Bureau, USDA

# Voter Precinct 609

City of Richmond, VA



Polling Station:  
Fire Engine House  
411 Commerce Road

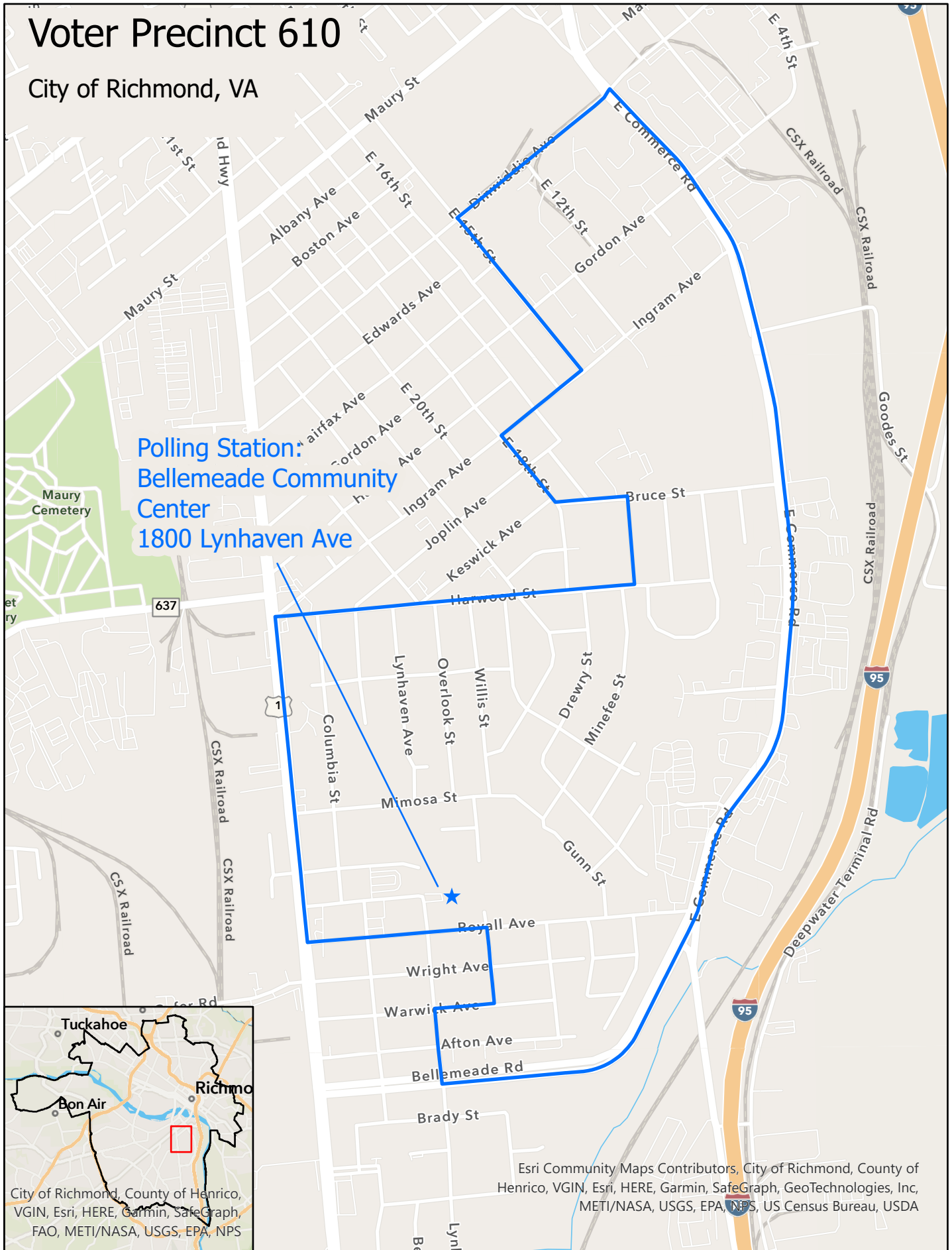
City of Richmond, County of Henrico, VGIN, Esri, HERE, Garmin, SafeGraph, FAO, METI/NASA, USGS, EPA, NPS

City of Richmond, County of Henrico, VGIN, Esri, HERE, Garmin, SafeGraph, GeoTechnologies, Inc, METI/NASA, USGS, EPA, NPS, US Census Bureau, USDA

# Voter Precinct 610

City of Richmond, VA

Polling Station:  
Bellemeade Community  
Center  
1800 Lynhaven Ave



City of Richmond, County of Henrico, VGIN, Esri, HERE, Garmin, SafeGraph, GeoTechnologies, Inc, FAO, METI/NASA, USGS, EPA, NPS

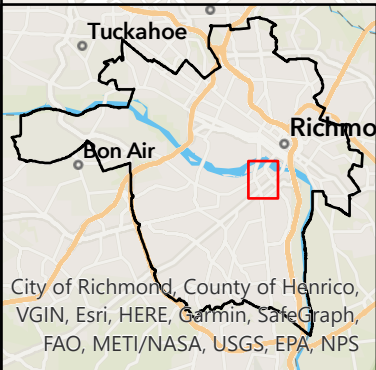
Esri Community Maps Contributors, City of Richmond, County of Henrico, VGIN, Esri, HERE, Garmin, SafeGraph, GeoTechnologies, Inc, METI/NASA, USGS, EPA, NPS, US Census Bureau, USDA

# Voter Precinct 611

City of Richmond, VA



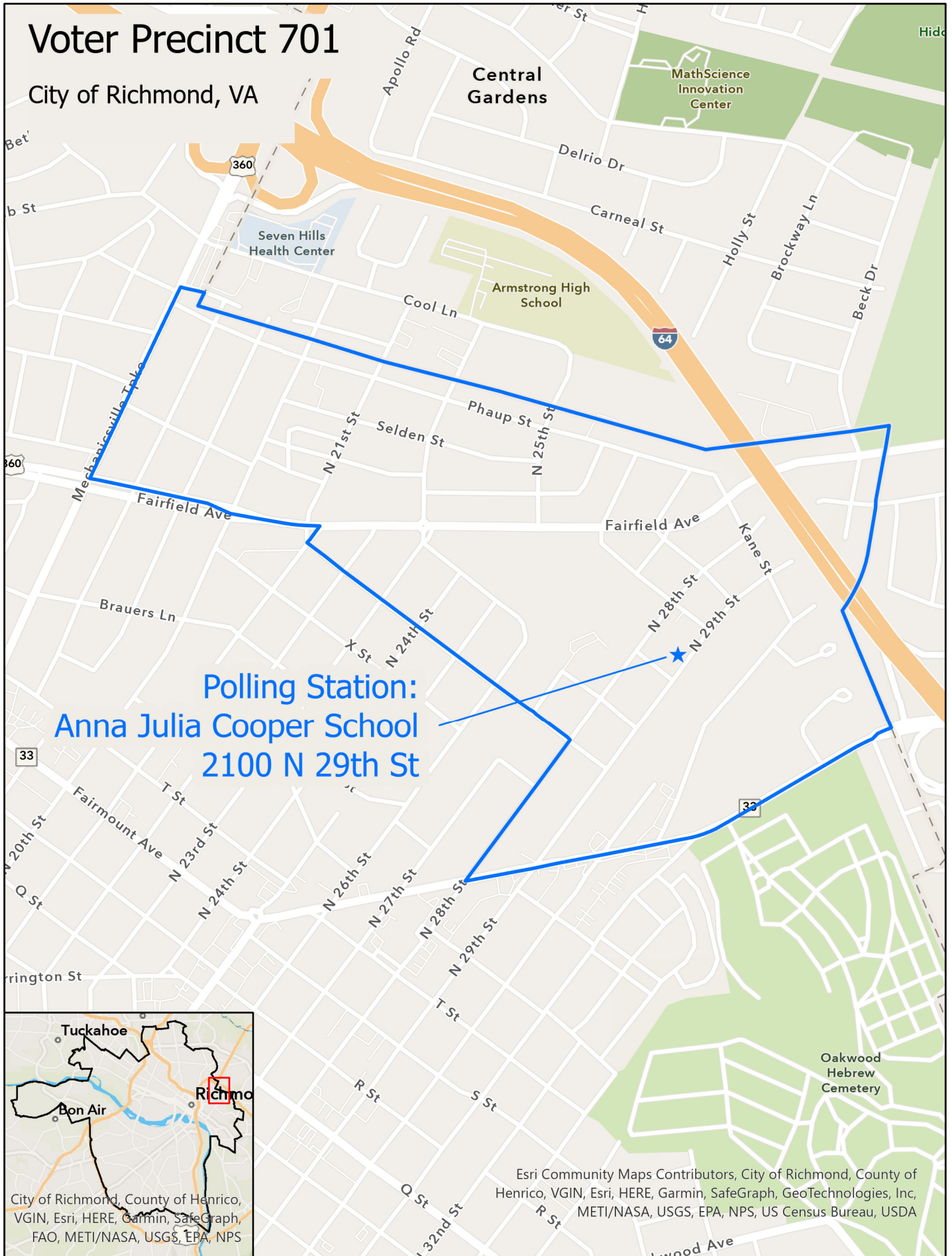
**Polling Station:  
United Nations Church  
214 Cowardin Ave**



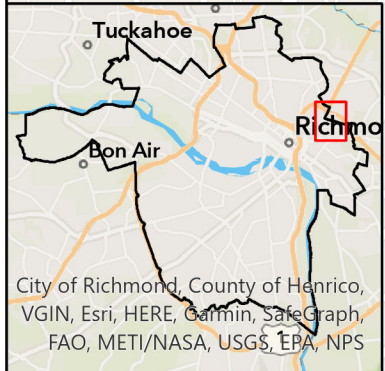
Esri Community Maps Contributors, City of Richmond, County of Henrico, VGIN, Esri, HERE, Garmin, SafeGraph, GeoTechnologies, Inc, METI/NASA, USGS, EPA, NPS, US Census Bureau, USDA

# Voter Precinct 701

City of Richmond, VA



**Polling Station:**  
**Anna Julia Cooper School**  
**2100 N 29th St**



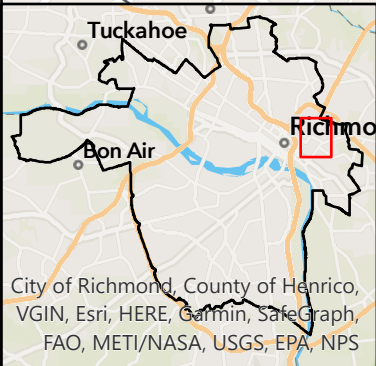
Esri Community Maps Contributors, City of Richmond, County of Henrico, VGIN, Esri, HERE, Garmin, SafeGraph, GeoTechnologies, Inc, METI/NASA, USGS, EPA, NPS, US Census Bureau, USDA

# Voter Precinct 702

City of Richmond, VA



**Polling Station:**  
**Sarah Garland Jones Center**  
**2600 Nine Mile Rd**



City of Richmond, County of Henrico, VGIN, Esri, HERE, Garmin, SafeGraph, GeoTechnologies, Inc, METI/NASA, USGS, EPA, NPS, US Census Bureau, USDA

Esri Community Maps Contributors, City of Richmond, County of Henrico, VGIN, Esri, HERE, Garmin, SafeGraph, GeoTechnologies, Inc, METI/NASA, USGS, EPA, NPS, US Census Bureau, USDA

# Voter Precinct 703

City of Richmond, VA

**Polling Station:**  
Fourth Baptist Church  
2800 P St



City of Richmond, County of Henrico, VGIN, Esri, HERE, Garmin, SafeGraph, GeoTechnologies, Inc, METI/NASA, USGS, EPA, NPS, US Census Bureau, USDA

Esri Community Maps Contributors, City of Richmond, County of Henrico, VGIN, Esri, HERE, Garmin, SafeGraph, GeoTechnologies, Inc, METI/NASA, USGS, EPA, NPS, US Census Bureau, USDA

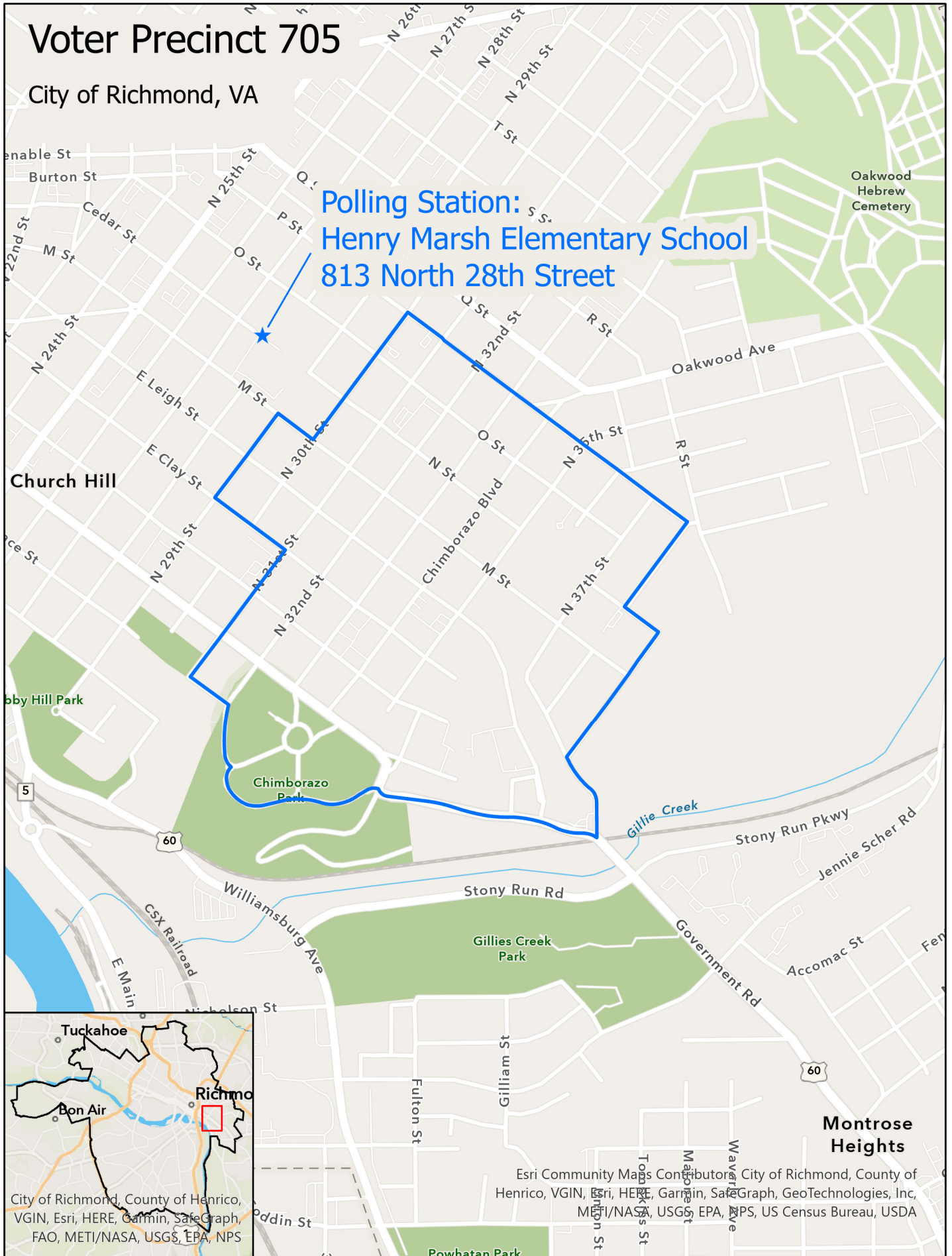
Montrose



# Voter Precinct 705

City of Richmond, VA

**Polling Station:**  
**Henry Marsh Elementary School**  
**813 North 28th Street**



City of Richmond, County of Henrico, VGIN, Esri, HERE, Garmin, SafeGraph, GeoTechnologies, Inc, METI/NASA, USGS, EPA, NPS, US Census Bureau, USDA

Esri Community Maps Contributor, City of Richmond, County of Henrico, VGIN, Esri, HERE, Garmin, SafeGraph, GeoTechnologies, Inc, METI/NASA, USGS, EPA, NPS, US Census Bureau, USDA

# Voter Precinct 706

City of Richmond, VA



City of Richmond, County of Henrico, VGIN, Esri, HERE, Garmin, SafeGraph, FAO, METI/NASA, USGS, EPA, NPS

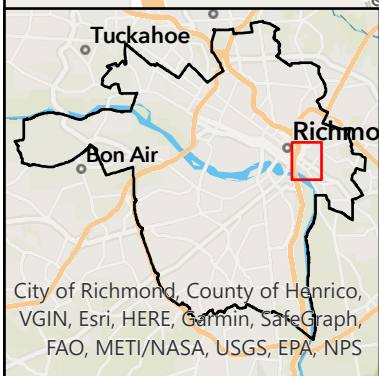
City of Richmond, County of Henrico, VGIN, Esri, HERE, Garmin, SafeGraph, GeoTechnologies, Inc, METI/NASA, USGS, EPA, NPS, US Census Bureau, USDA

# Voter Precinct 707

City of Richmond, VA

Polling Station:  
City Hall East  
701 N 25th St

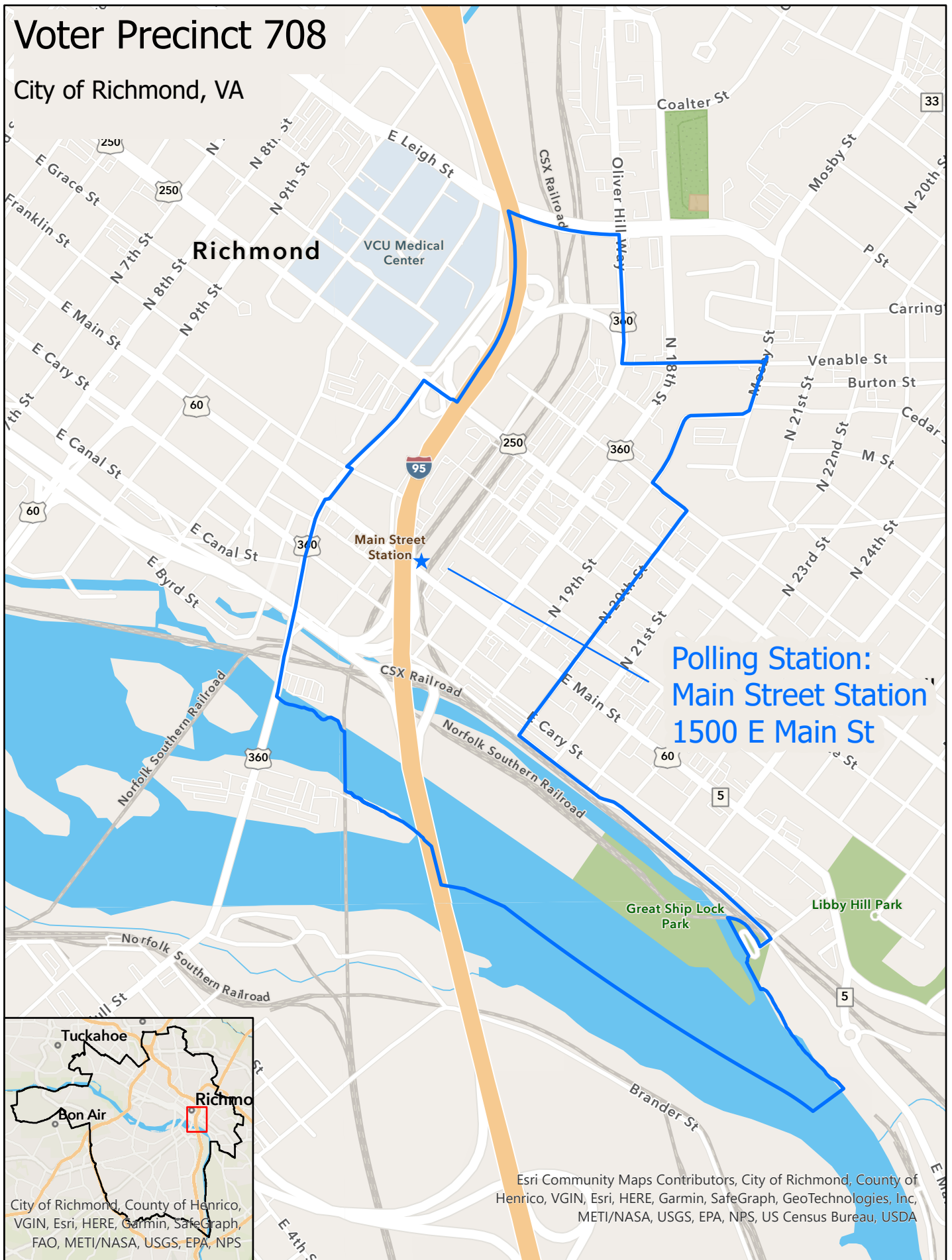
Church Hill



Esri Community Maps Contributors, City of Richmond, County of Henrico, VGIN, Esri, HERE, Garmin, SafeGraph, GeoTechnologies, Inc, METI/NASA, USGS, EPA, NPS, US Census Bureau, USDA

# Voter Precinct 708

City of Richmond, VA



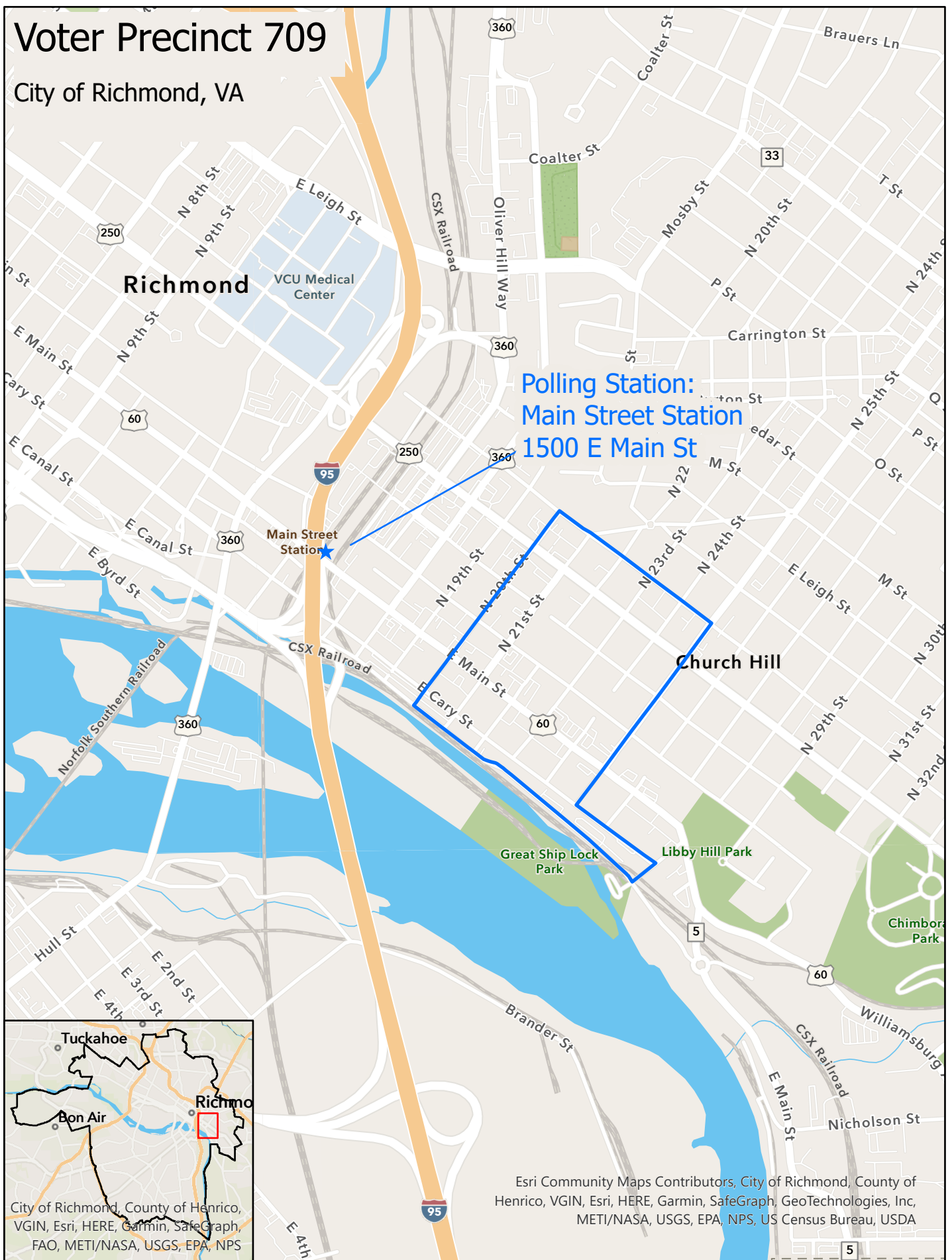
Polling Station:  
Main Street Station  
1500 E Main St

City of Richmond, County of Henrico, VGIN, Esri, HERE, Garmin, SafeGraph, FAO, METI/NASA, USGS, EPA, NPS

Esri Community Maps Contributors, City of Richmond, County of Henrico, VGIN, Esri, HERE, Garmin, SafeGraph, GeoTechnologies, Inc, METI/NASA, USGS, EPA, NPS, US Census Bureau, USDA

# Voter Precinct 709

City of Richmond, VA



Polling Station:  
Main Street Station  
1500 E Main St

City of Richmond, County of Henrico, VGIN, Esri, HERE, Garmin, SafeGraph, GeoTechnologies, Inc, FAO, METI/NASA, USGS, EPA, NPS

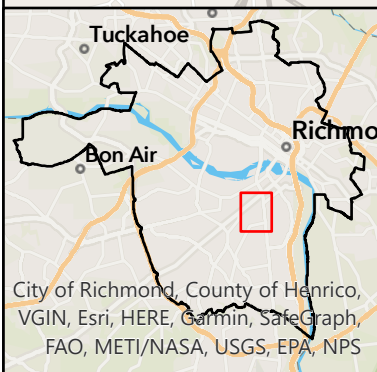
Esri Community Maps Contributors, City of Richmond, County of Henrico, VGIN, Esri, HERE, Garmin, SafeGraph, GeoTechnologies, Inc, METI/NASA, USGS, EPA, NPS, US Census Bureau, USDA

# Voter Precinct 802

City of Richmond, VA

South Richmond

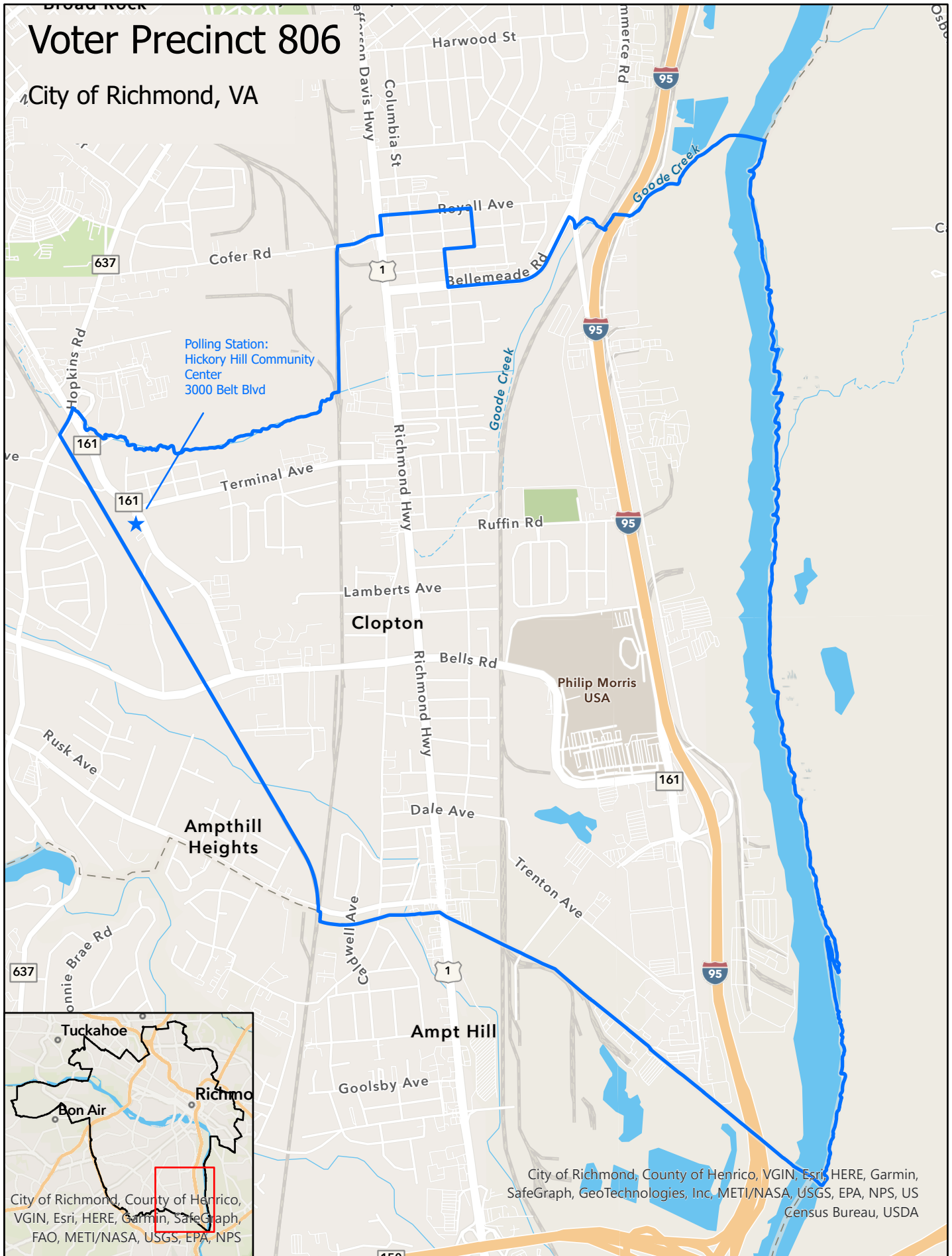
Polling Station:  
Blackwell Community  
Center  
300 E 15th St



Esri Community Maps Contributors, City of Richmond, County of Henrico, VGIN, Esri, HERE, Garmin, SafeGraph, GeoTechnologies, Inc, METI/NASA, USGS, EPA, NPS, US Census Bureau, USDA

# Voter Precinct 806

City of Richmond, VA

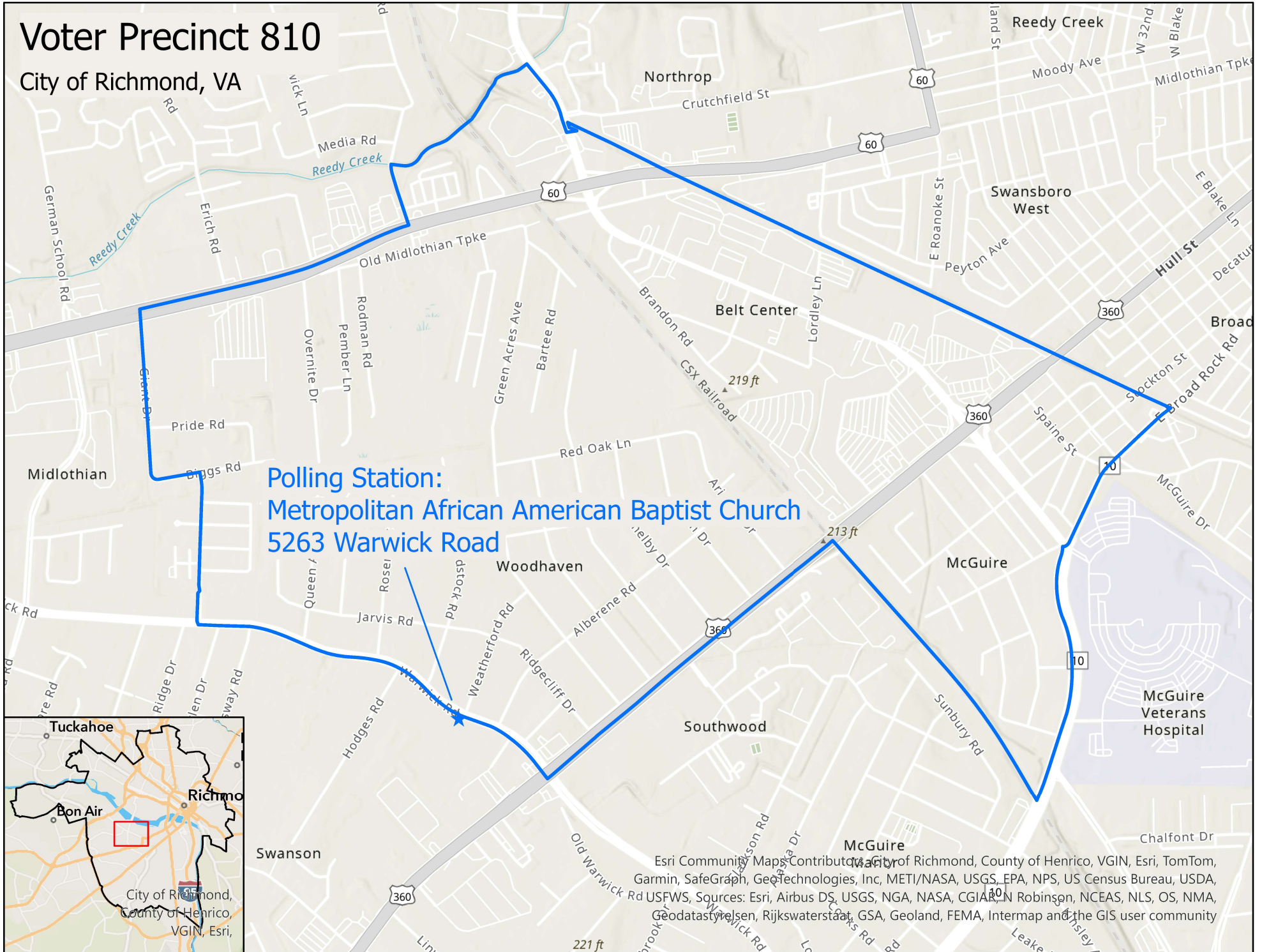


City of Richmond, County of Henrico, VGIN, Esri, HERE, Garmin, SafeGraph, GeoTechnologies, Inc, METI/NASA, USGS, EPA, NPS, US Census Bureau, USDA

City of Richmond, County of Henrico, VGIN, Esri, HERE, Garmin, SafeGraph, GeoTechnologies, Inc, METI/NASA, USGS, EPA, NPS, US Census Bureau, USDA

# Voter Precinct 810

City of Richmond, VA



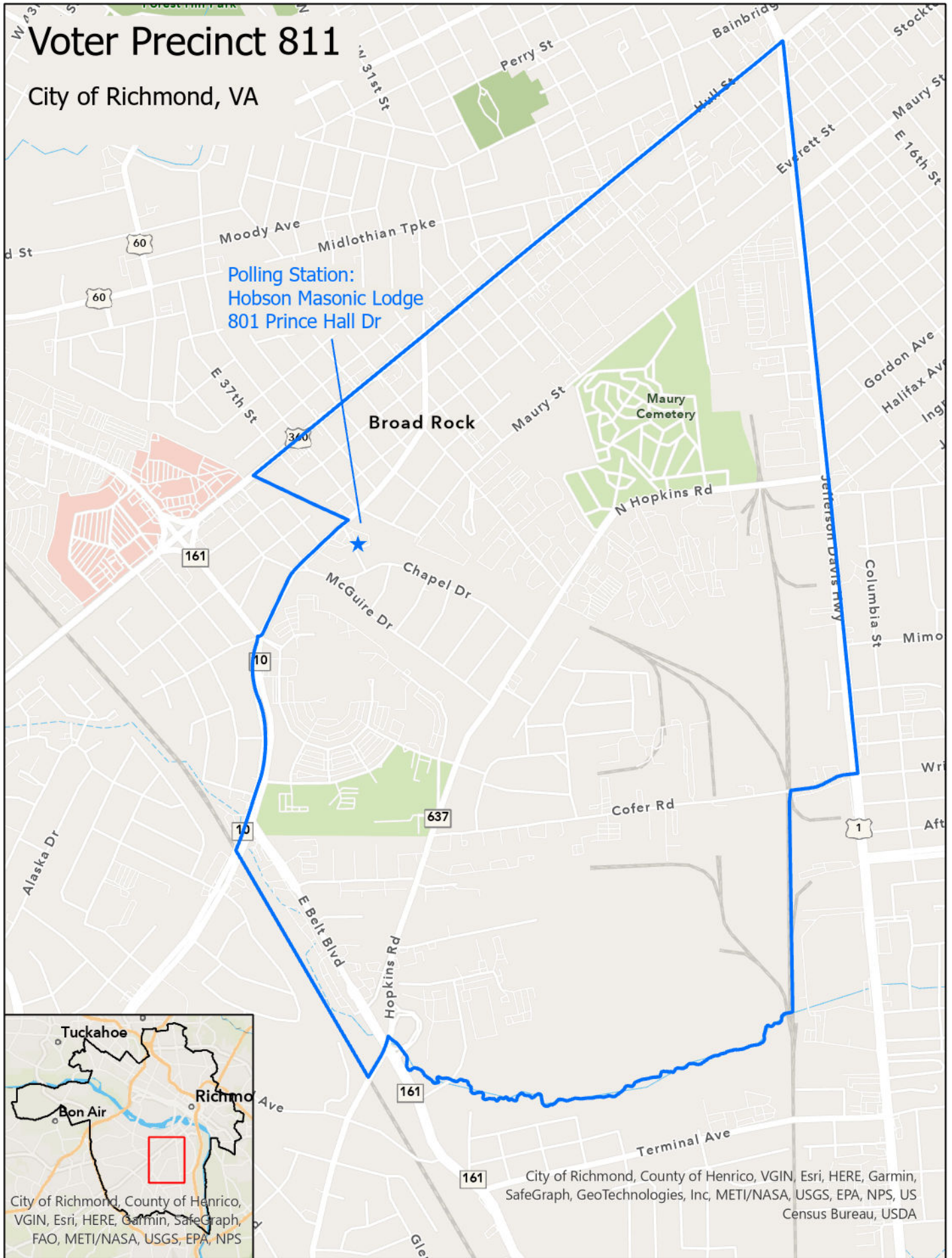


# Voter Precinct 811

City of Richmond, VA

Polling Station:  
Hobson Masonic Lodge  
801 Prince Hall Dr

Broad Rock

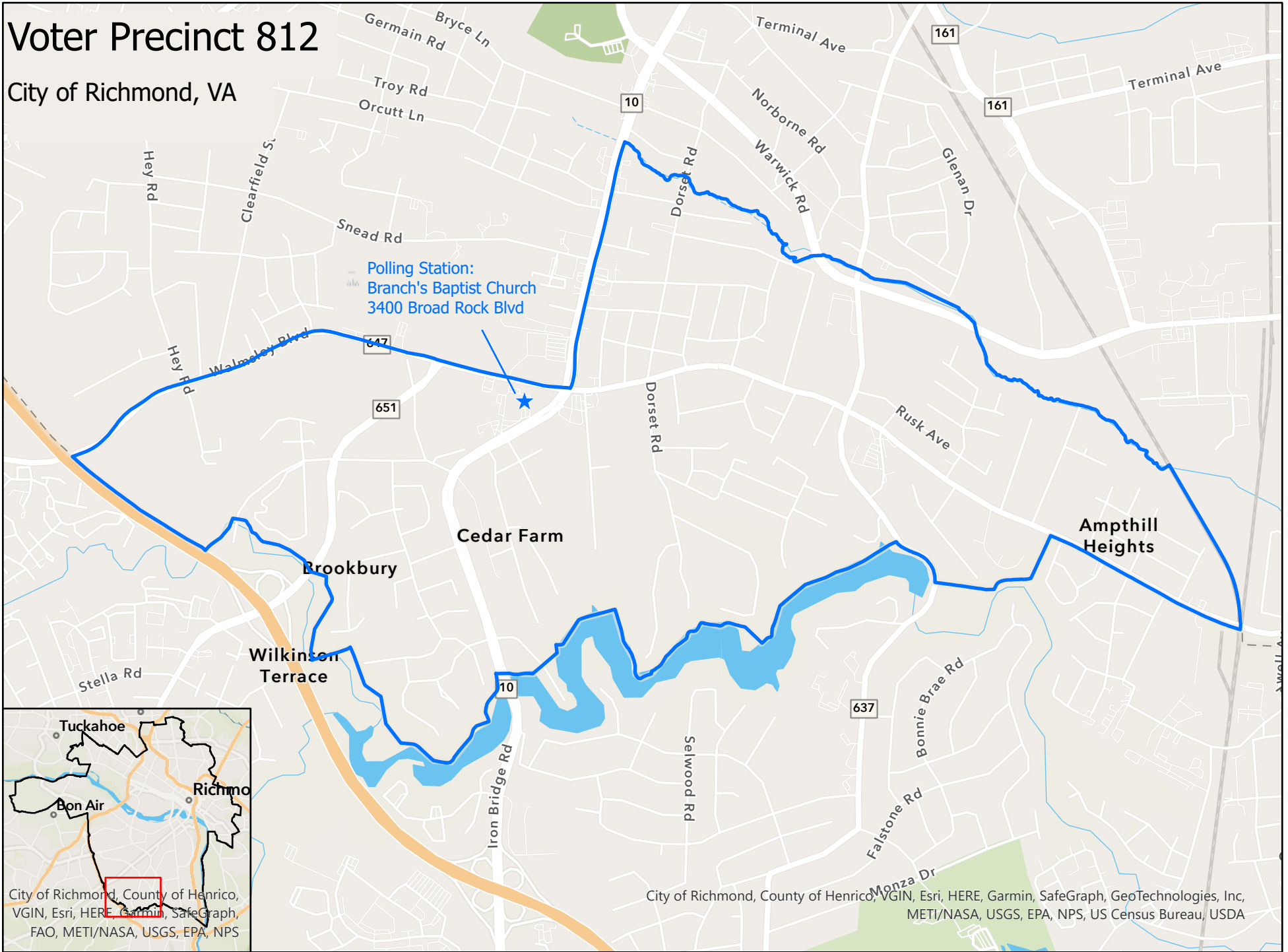


City of Richmond, County of Henrico, VGIN, Esri, HERE, Garmin, SafeGraph, FAO, METI/NASA, USGS, EPA, NPS

City of Richmond, County of Henrico, VGIN, Esri, HERE, Garmin, SafeGraph, GeoTechnologies, Inc, METI/NASA, USGS, EPA, NPS, US Census Bureau, USDA

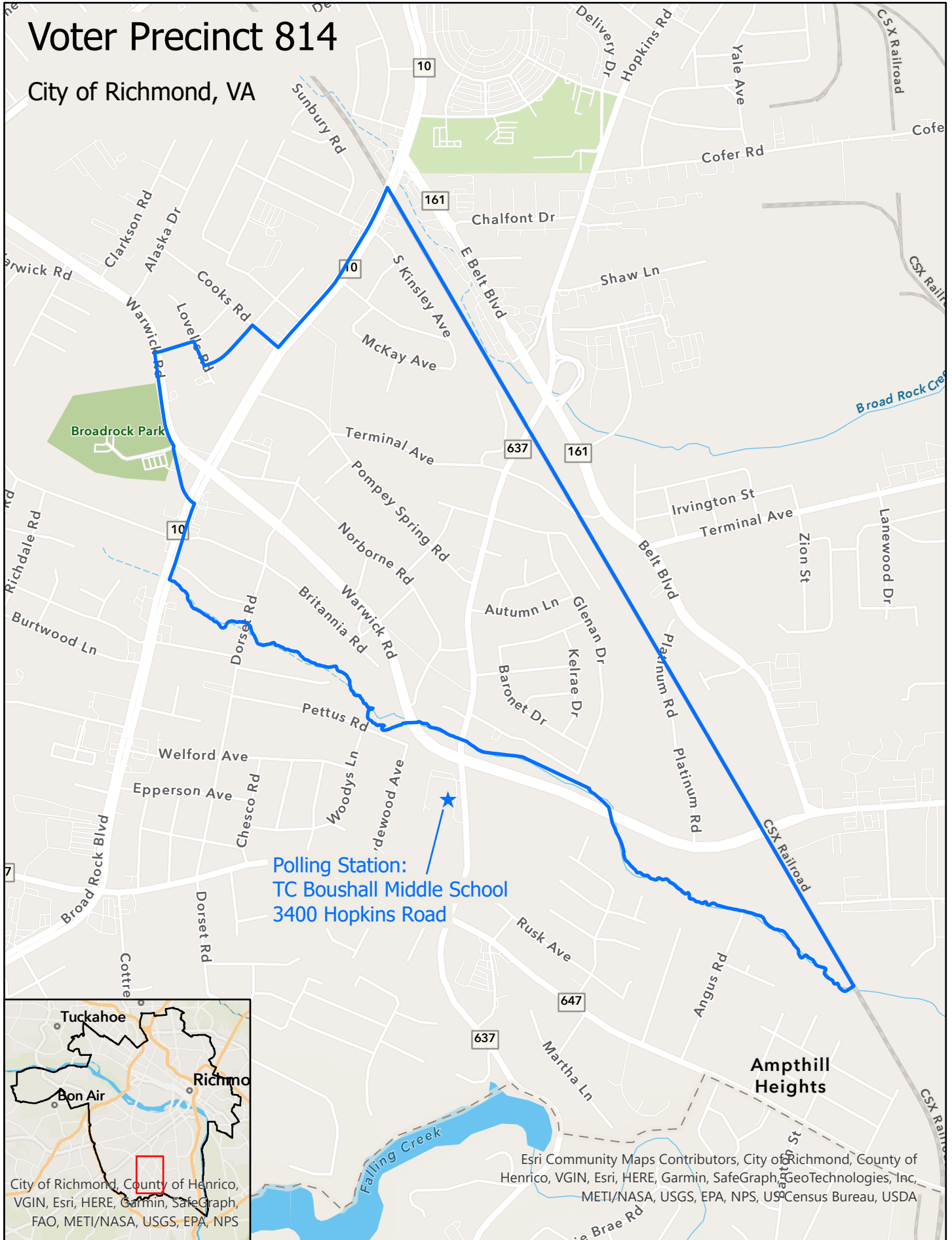
# Voter Precinct 812

City of Richmond, VA



# Voter Precinct 814

City of Richmond, VA



★  
Polling Station:  
TC Boushall Middle School  
3400 Hopkins Road

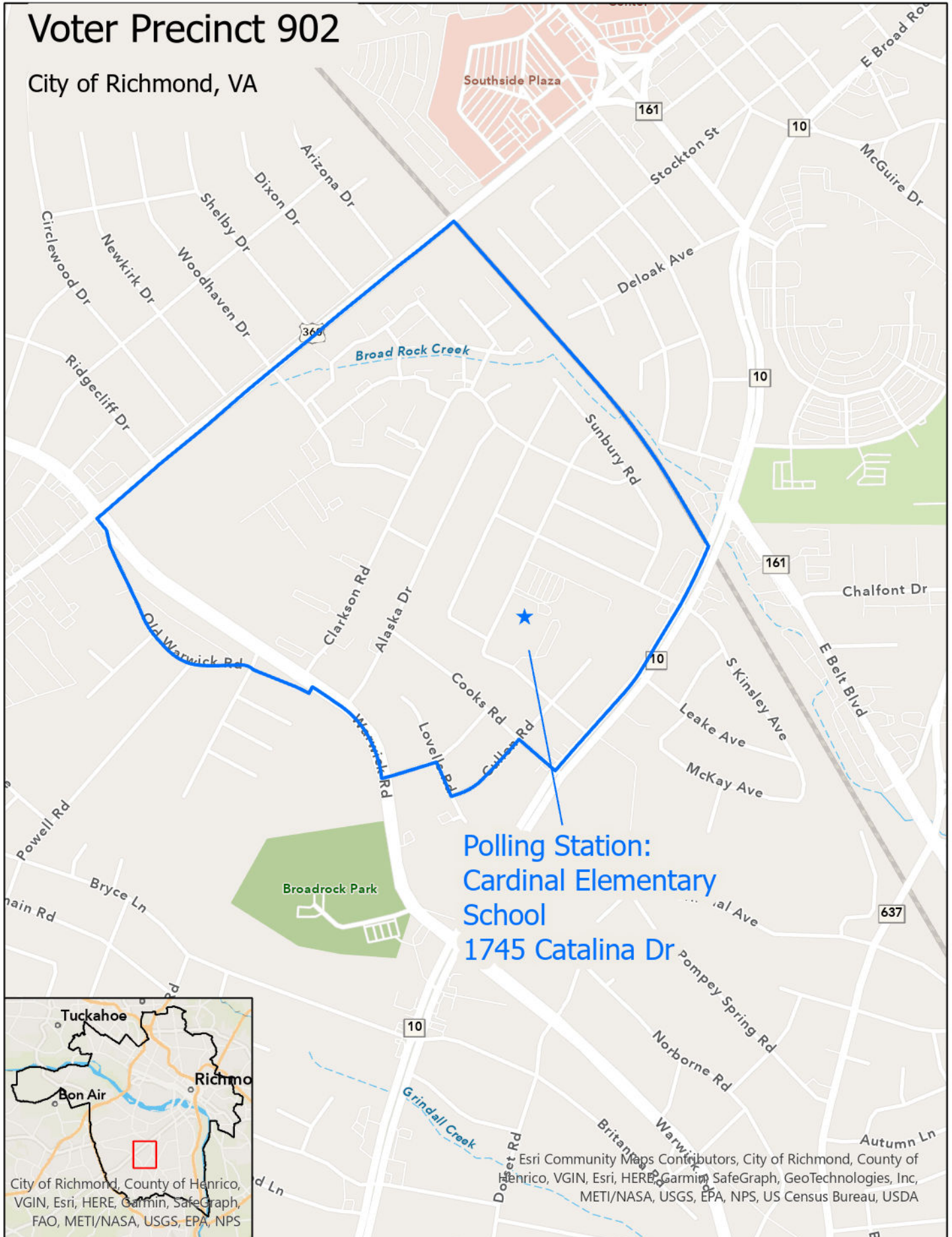
**Amphill  
Heights**

City of Richmond, County of Henrico,  
VGIN, Esri, HERE, Garmin, SafeGraph,  
FAO, METI/NASA, USGS, EPA, NPS

Esri Community Maps Contributors, City of Richmond, County of  
Henrico, VGIN, Esri, HERE, Garmin, SafeGraph, GeoTechnologies, Inc.,  
METI/NASA, USGS, EPA, NPS, US Census Bureau, USDA

# Voter Precinct 902

City of Richmond, VA



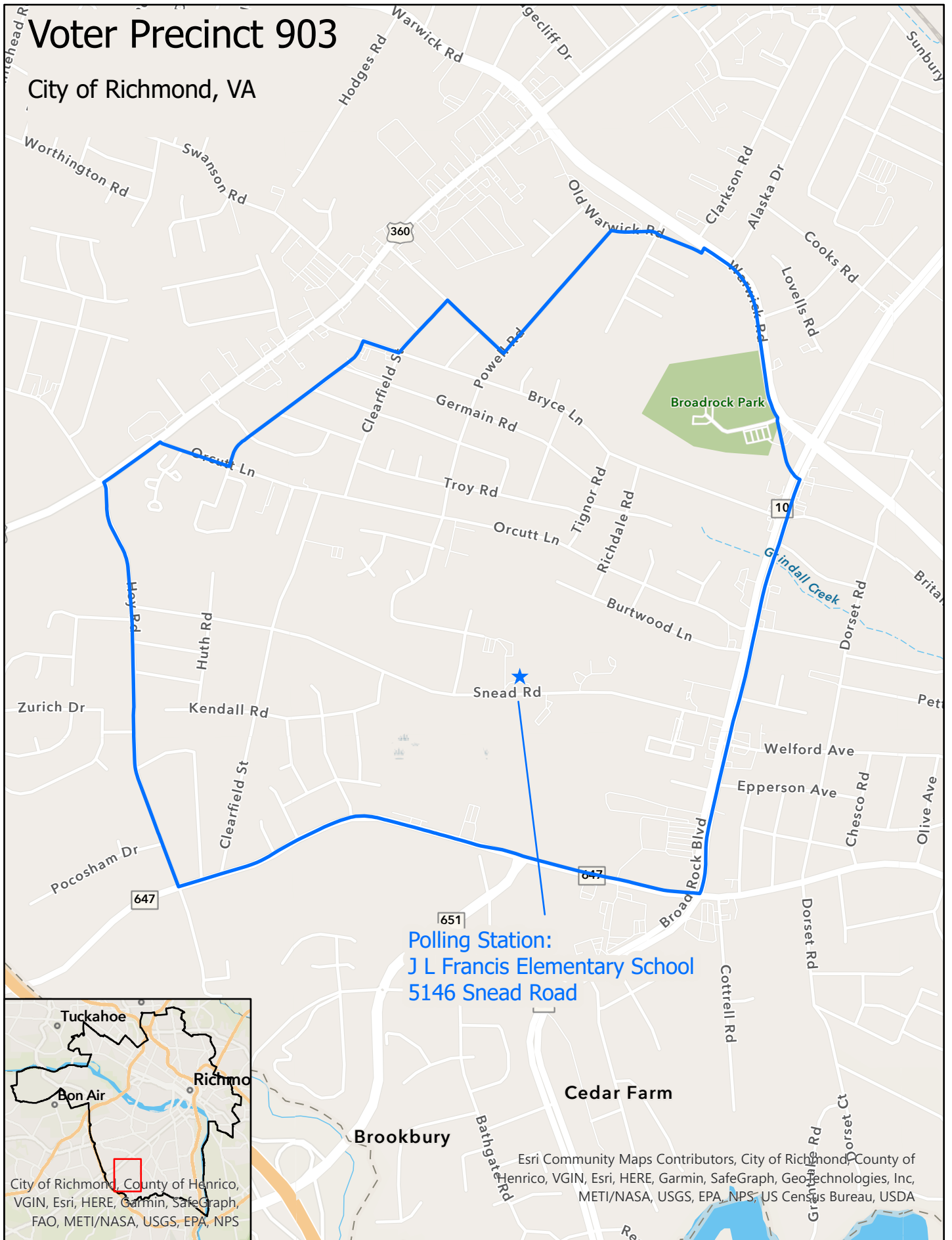
Polling Station:  
Cardinal Elementary  
School  
1745 Catalina Dr

Tuckahoe  
Bon Air  
Richmond  
City of Richmond, County of Henrico,  
VGIN, Esri, HERE, Garmin, SafeGraph,  
FAO, METI/NASA, USGS, EPA, NPS

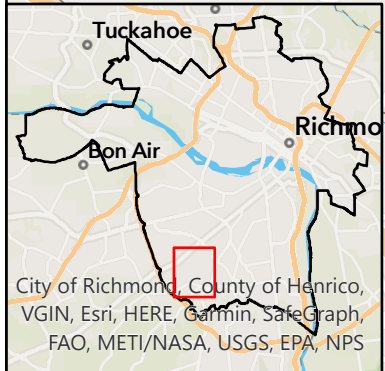
Esri Community Maps Contributors, City of Richmond, County of Henrico, VGIN, Esri, HERE, Garmin, SafeGraph, GeoTechnologies, Inc, METI/NASA, USGS, EPA, NPS, US Census Bureau, USDA

# Voter Precinct 903

City of Richmond, VA



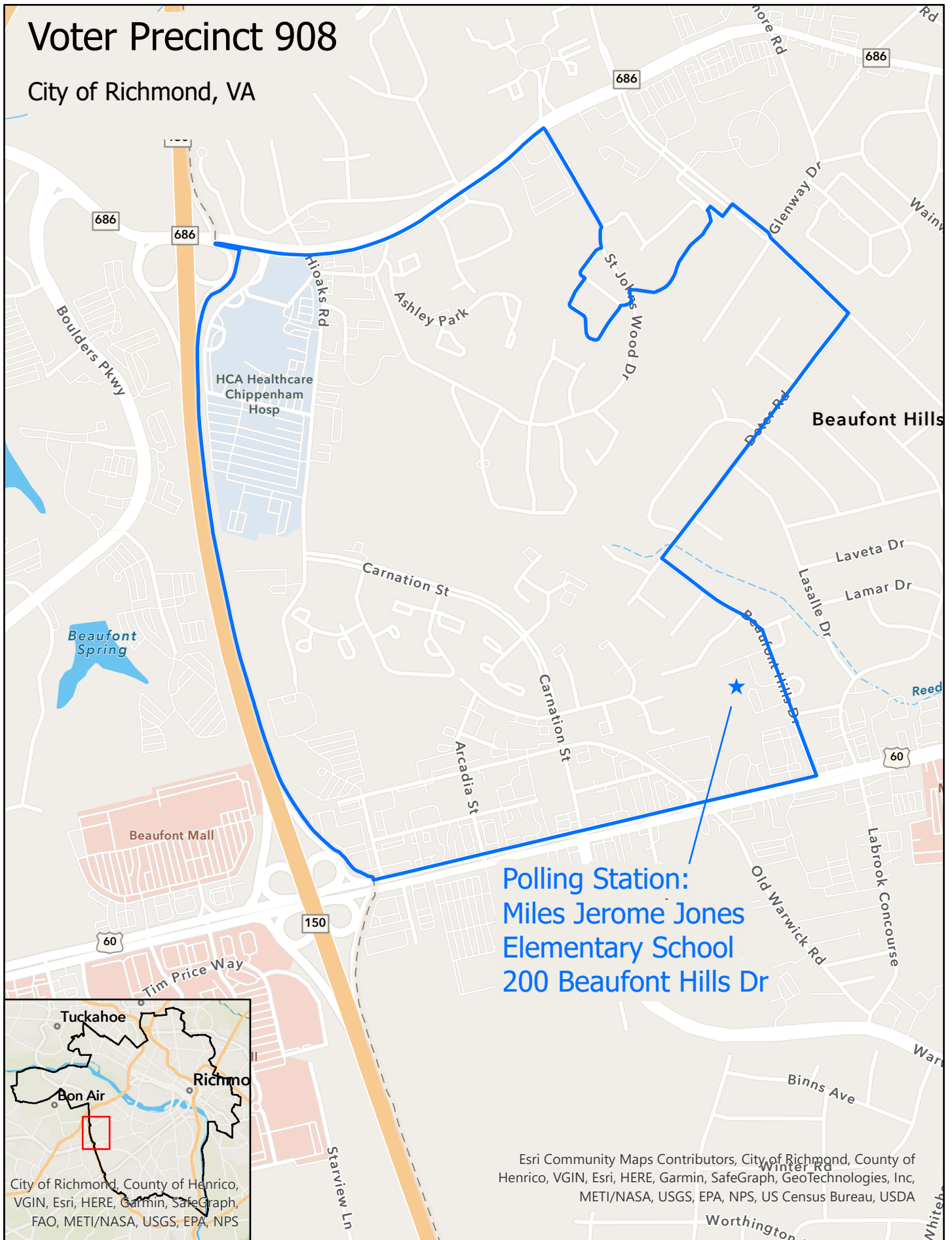
**Polling Station:**  
J L Francis Elementary School  
5146 Snead Road



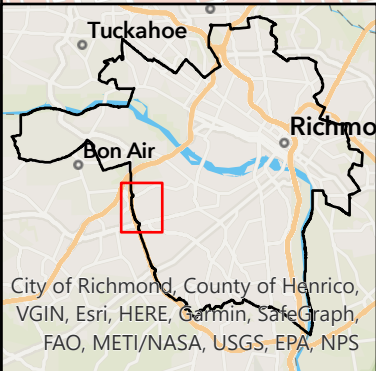
Esri Community Maps Contributors, City of Richmond, County of Henrico, VGIN, Esri, HERE, Garmin, SafeGraph, GeoTechnologies, Inc, METI/NASA, USGS, EPA, NPS, US Census Bureau, USDA

# Voter Precinct 908

City of Richmond, VA



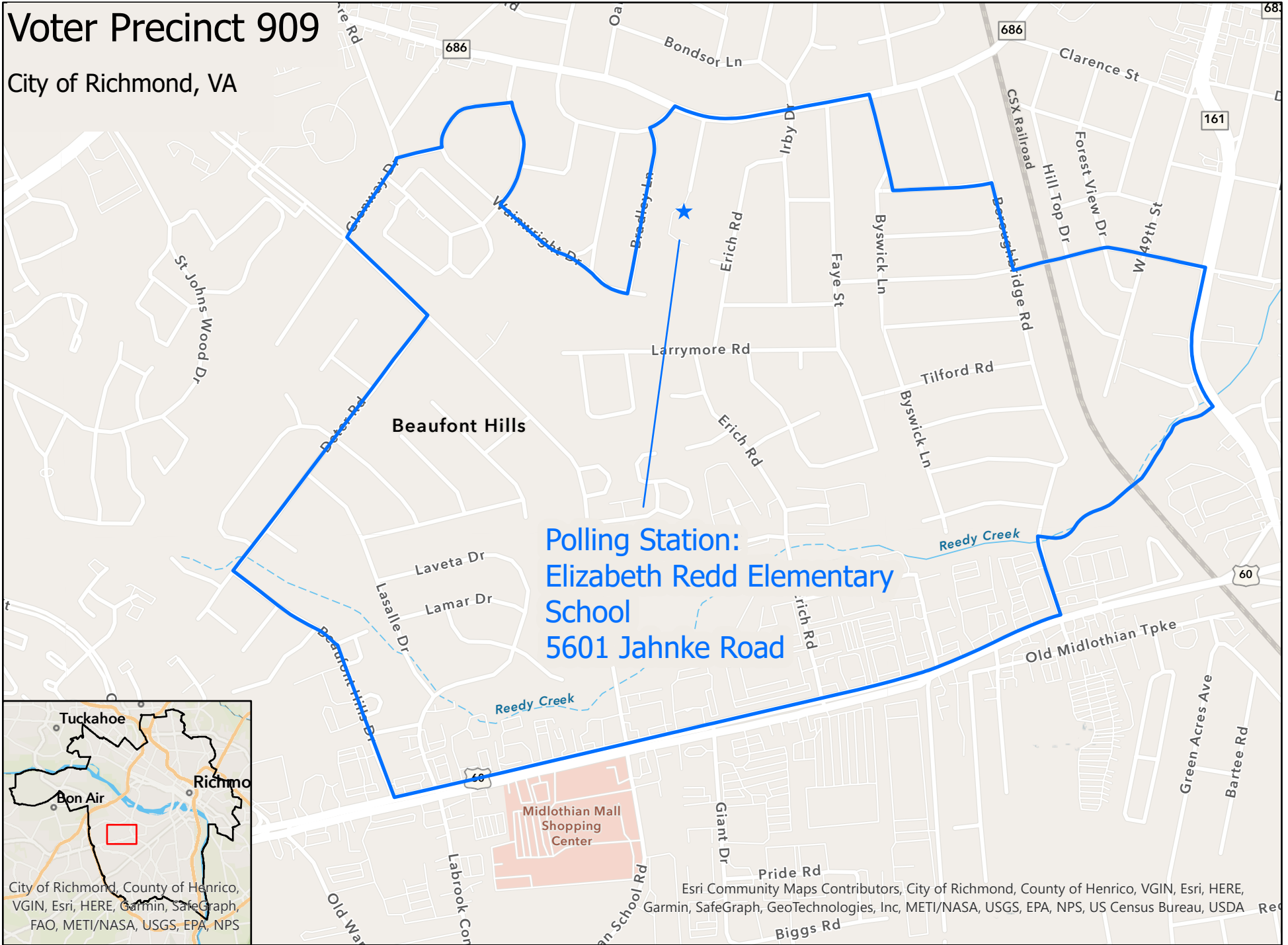
**Polling Station:**  
Miles Jerome Jones  
Elementary School  
200 Beaufont Hills Dr



Esri Community Maps Contributors, City of Richmond, County of Henrico, VGIN, Esri, HERE, Garmin, SafeGraph, GeoTechnologies, Inc, METI/NASA, USGS, EPA, NPS, US Census Bureau, USDA

# Voter Precinct 909

City of Richmond, VA



City of Richmond, County of Henrico, VGIN, Esri, HERE, Garmin, SafeGraph, FAO, METI/NASA, USGS, EPA, NPS

Esri Community Maps Contributors, City of Richmond, County of Henrico, VGIN, Esri, HERE, Garmin, SafeGraph, GeoTechnologies, Inc, METI/NASA, USGS, EPA, NPS, US Census Bureau, USDA

# Voter Precinct 910

City of Richmond, VA



**Polling Station:**  
**River City Middle School**  
**6300 Hull Street Road**

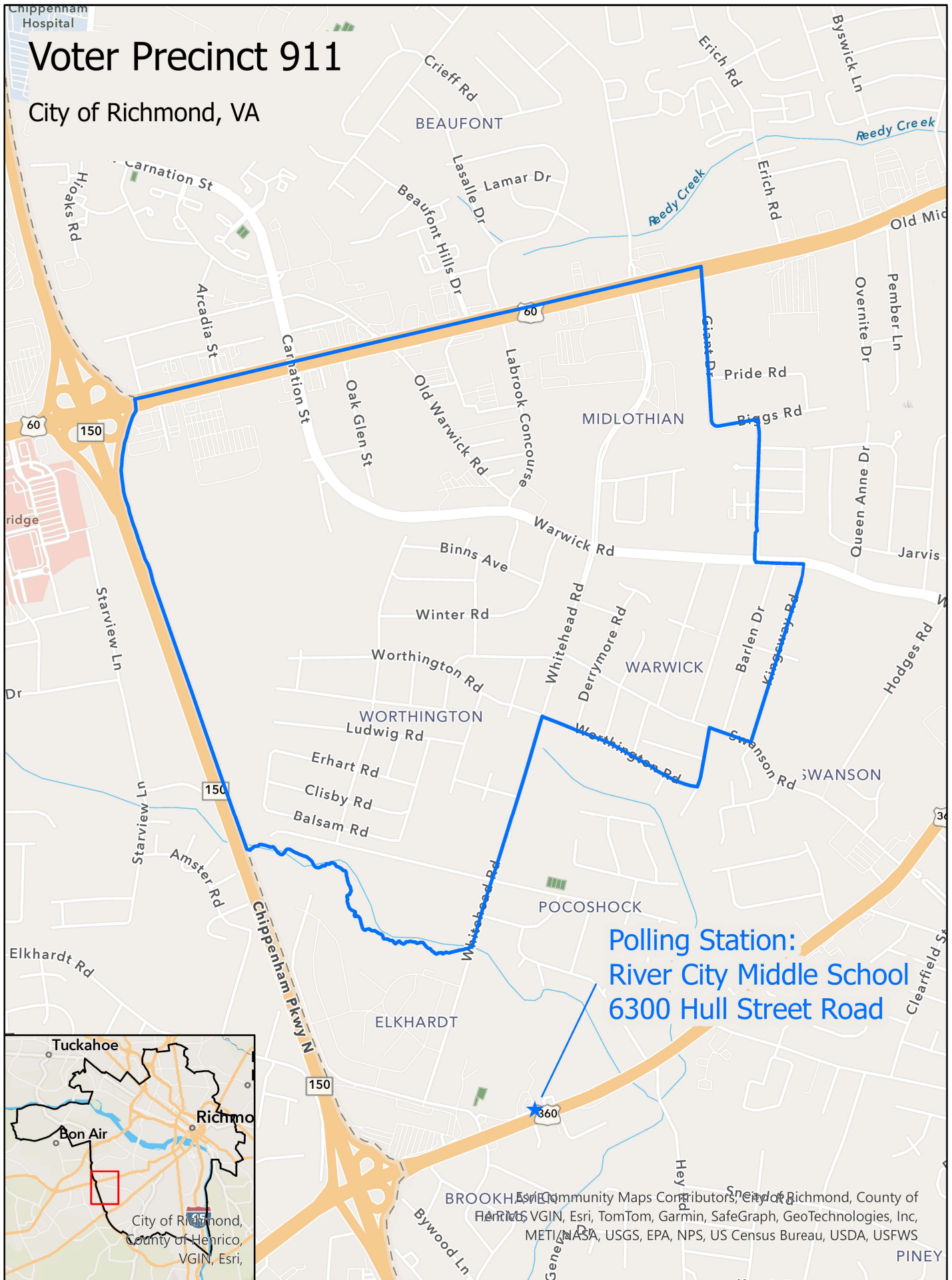


City of Richmond, County of Henrico, VGIN, Esri, TomTom, Garmin, SafeGraph, GeoTechnologies, Inc, METI/NASA, USGS, EPA, NPS, US Census Bureau, USDA, USFWS



# Voter Precinct 911

City of Richmond, VA



**Polling Station:**  
**River City Middle School**  
**6300 Hull Street Road**

BROOKHART Community Maps Contributor, City of Richmond, County of Henrico, Esri, TomTom, Garmin, SafeGraph, GeoTechnologies, Inc, METI, NASA, USGS, EPA, NPS, US Census Bureau, USDA, USFWS

